

# The JOURNAL of THE INSTITUTE OF NAVIGATION

---

VOL. 23, NO. 4

OCTOBER

1970

<b>Surveying Deep-Draught Routes</b>	411
J. D. WINSTANLEY	
<b>How Deep is the Sea?</b>	416
R. L. CLOET	
<b>Polynesian and Micronesian Navigation Techniques</b>	432
D. LEWIS	
<b>Revision of the Collision Regulations</b>	448
AN INTERIM REPORT	
<b>The System Aboard <i>Queen Elizabeth II</i></b>	456
W. E. WARWICK	
<b>Satellite Systems for Geophysical Exploration at Sea</b>	458
ALTON B MOODY	
<b>Satellites for Offshore Exploration</b>	466
R. MAYBOURN	
<b>Position Experiments Using Distance Measurements of Satellite ATS-3</b>	476
W. GOEBEL AND K. W. SCHRICK	
<b>Some Aspects of the Solution of the Main Problem of Inertial Navigation</b>	484
A. YU. ISHLINSKY AND D. M. KLIMOV	
<b>Manœuvre Demand Control for Aircraft</b>	492
G. T. SHANKS	
<b>The Distribution of Wind and Temperature on Theoretical Routes at Concorde Cruising Level</b>	505
H. P. JEFFREYS	

## FORUM

<b>Distance Off by Vertical Sextant Angle</b>	522
A. N. BLACK	
<b>Rhumb-line Sailing</b>	523
J. E. D. WILLIAMS	
<b>Metrication and the Nautical Mile</b>	524
R. J. TURNER	
<b>The Case for Revision of Routing</b>	525
THE TRINITY HOUSE AND THE HONOURABLE COMPANY OF MASTER MARINERS	
<b>Record</b>	541
<b>Reviews</b>	543

---

THE INSTITUTE OF NAVIGATION  
AT THE ROYAL GEOGRAPHICAL SOCIETY  
1 KENSINGTON GORE LONDON SW7

---

JOHN MURRAY (PUBLISHERS) LTD., 50 ALBEMARLE STREET, LONDON W1

---

PRICE THIRTY SHILLINGS (£1.50)

---

THE INSTITUTE OF NAVIGATION

*Patron*

H.R.H. THE PRINCE PHILIP DUKE OF EDINBURGH, K.G., K.T., O.M.

*OFFICERS AND COUNCIL 1969-70*

*President*

A. Stratton

*Vice-Presidents*

G. E. Beck

Rear Admiral G. S. Ritchie, C.B., D.S.C.

*Honorary Treasurer*

F. A. Haworth

*Chairman of the Technical Committee*

Dr. G. E. R. Deacon, C.B.E., F.R.S.

*Chairman of the Membership and Fellowship Committee*

Captain V. A. M. Hunt, C.B.E.

*Other Members of Council*

J. H. Beattie

W. O. Broughton

W. J. Charnley

Captain C. H. Cotter

Group Capt. D. F. H. Grocott, C.B.E., A.F.C.

Captain R. Hart, C.B.E., D.S.O., D.S.C.

G. A. B. King

Captain F. L. Main

H. E. Smith

R. Whalley

---

*Executive Secretary:* M. W. Richey, M.B.E.

---

The Journal of the Institute of Navigation

THE *Journal* is published quarterly by the Institute and is edited by M. W. RICHEY. It contains original papers contributing to the science of navigation, including those presented at meetings of the Institute together with the ensuing discussion. In addition the *Journal* includes a record of current navigational work, reviews of important books, and other matters of concern to those interested in navigation. The views expressed in the *Journal* are not necessarily those of the Institute, or of any organization or department to which the authors may belong. In the case of some papers Crown Copyright may be reserved.

The *Journal* is issued free to all members of the Institute. It is sold to the public at thirty shillings per copy or, by subscription, at one hundred and twenty-five shillings per annum (post free) and may be obtained through all booksellers and John Murray (Publishers) Ltd., 50 Albemarle Street, London W1.


Contributions, which are welcomed from both members and non-members, should be addressed to the Editor.

Enquiries for advertising space should be addressed to the Institute offices.

The postal address of the Institute is:

The Institute of Navigation,  
at The Royal Geographical Society,  
1 Kensington Gore, London SW7

Telephone: 01-589 5021



**What are  
you doing  
about marine  
COLLISION AVOIDANCE?**

**DIGILOT** (a marine radar aid for automatic anti-collision navigation) does something about it. Digiplot processes signals from conventional radar (either x or s band) and presents it with computed information on a separate screen to give at-a-glance situation appreciation . . .  Warns of threatening targets.  Plots and displays up to 40 targets using track-ahead method.  Instantaneously updates information on clear, flicker-free screen.  Gives instant digital reading of range, bearing, course, speed, CPA and time-to-CPA for any selected target.  Instant switching permits viewing situation in true or relative plot modes in head up or North up orientation.  Trial maneuver capability permits viewing proposed maneuver consequences in speeded up time.

DIRECT INQUIRIES TO:  
IOTRON CORPORATION 7 ALFRED CIRCLE BEDFORD, MASSACHUSETTS U.S.A.  
CABLE: IOTRON BOSTON



**APPLYING AEROSPACE TECHNOLOGY OF THE '60s  
TO  
COLLISION PREVENTION IN THE '70s**



# Authoritative Sailing-Ship Books

## COOLIE SHIPS AND OIL SAILERS

This book is a record of two special phases of sea life in Sailing Ships

190 Pages 9½" × 7¼" 56 Illustrations 42/- (per post 46/6)

## THE COLONIAL CLIPPERS

The Great Wooden Ships of the Blackwall and other lines

400 Pages 9½" × 7¼" 81 Illustrations, 4 Plans 54/- (per post 58/6)

## THE CHINA CLIPPERS

A History of the celebrated Clipper Ships in the Chinese Opium and Tea Trades

310 Pages 9½" × 7¼" 34 Illustrations 50/- (per post 54/6)

## THE LOG OF THE "CUTTY SARK"

The most authentic work, compiled from her log books and captain's abstracts

344 Pages 9½" × 7¼" 52 Illustrations, 9 Plans 70/- (per post 74/6)

## THE LAST OF THE WINDJAMMERS

Vol. I. The Sailing Ships of the Seventies-Eighties

535 Pages 9½" × 7¼" 126 Illustrations, 17 Plans 72/- (per post 76/6)

Vol. II. The Deep-Water Sailing Ships, 1888-1928

470 Pages 9½" × 7¼" 174 Illustrations, 17 Plans 72/- (per post 76/6)

By BASIL LUBBOCK

All Lubbock's work is the product of original and comprehensive research. These books are recommended without reserve to the student of the sailing-ship

## MASTING AND RIGGING

The Clipper Ship and Ocean Carrier

66/- (per post 70/6)

## SAILING SHIP RIGS AND RIGGING

With authentic plans of famous vessels.

40/- (per post 41/9)

## PLANK-ON-FRAME MODELS and Scale Mastng and Rigging

Vol. I. 40/- (per post 41/9) Vol. II. 40/- (per post 41/9)

By HAROLD A. UNDERHILL

A leading authority on Sail and Ship Modelling

*Catalogue "N" giving further titles and details, free on request*

**BROWN, SON & FERGUSON, LTD.,**  
**52 DARNLEY STREET, GLASGOW, S.1.**

# Kelvin Hughes for the wide ocean spaces (and very narrow waterways)

A complete range of equipment  
for navigation, fish detection  
and special applications


## **KELVIN HUGHES**

A DIVISION OF SMITHS INDUSTRIES LIMITED

New North Road, Hainault, Ilford, Essex.

Tel: 01-500 1020

London Showroom: St. Clare House, Minories, E.C.3.



# 'NAVIGATION, U.S.A.'

*Navigation*, the quarterly Journal of the American Institute of Navigation, is available to members of this Institute at a reduced subscription of £2 a year. Volume 17, No. 2 (Summer 1970) contains the following papers.

**THE METHOD OF LUNAR DISTANCES AND TECHNOLOGICAL ADVANCE**

*Saul Moskowitz*

**STONEHENGE AND THE PIRO RE'IS MAP**

*Alan R. Gillespie*

**PRECISE ACOUSTIC NAVIGATION AND POSITION KEEPING**

*Dudley E. Campbell*

**THE USE OF PULSED DOPPLER SONAR FOR NAVIGATION OF MANNED DEEP SUBMERGENCE VEHICLES**

*Thomas A. Coulet*

**A NEW APPROACH TO PRELIMINARY SITE SURVEILLANCE**

*George M. Walsh and George J. Moss, Jr.*

**PRECISION SUBSEA NAVIGATION SYSTEM**

*H. Van Calcar*

**CORRELATION SIGNAL PROCESSING FOR DEPTH SOUNDING**

*George J. Moss, Jr. and George M. Walsh*

**NAVIGATION OF DEEP SUBMERSIBLES IN CLOSE SEARCH**

*Capt. R. K. R. Worthington, USM (Ret.)*

**USING THE NAVY NAVIGATION SATELLITE SYSTEM**

*Thomas A. Stansell, Jr.*

**THE PREDICTION OF TIME OF CLOSEST APPROACH**

*A. G. Rawling*

**THERMAL PRECONDITIONING UTILIZING A RADIOISOTOPE HEAT SOURCE**

*Capt. Donald G. DePrees, USAF*

**DIRECT-RANGING LORAN**

*Leo Horowitz*

**THE INSTITUTE'S PROFESSIONAL FILE**

Reviews of Recent Books

## ROYAL GEOGRAPHICAL SOCIETY

John Bartholomew & Son Ltd., Cartographers of Edinburgh in co-operation with the Royal Geographical Society, London have reproduced the below detailed maps from the Blaeu Atlas Novus published in Amsterdam. Each map is printed on this specially selected antique paper and is presented rolled in an appropriately designed carrying tube. The maps are ideal for framing and the most appropriate style has been found to be the Hogarth black and gold frame which enhances the fine detail of the copper engraved line work and lettering. The paper size is 20" x 24" or 51 cm. x 61 cm.

**British Isles**

**Middlesex**

**Kent**

**Norfolk**

**Lancashire**

**Yorkshire**

**Warwickshire and Worcs.**

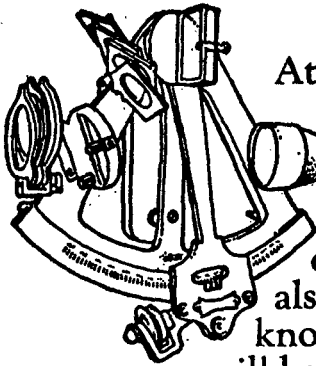
*Available from*

**Publications Department,  
Royal Geographical Society,  
Kensington Gore,  
London, S.W.7.**

Price

**25/-** each  
including postage

# Choose your PERSONAL Sextant



At Potters you can choose the Sextant which suits you best because we have a complete range for you to examine. You will also find a friendly knowledgeable staff who will help you with this choice and with other instruments, navigational aids, books and charts. So call in and see us, we will even make a generous allowance on your old sextant.



## J. D. POTTER LIMITED


The Pure Navigators, Established 1830

145 Minories, London, EC3

Tel: 01-481 8795/6, 1369

Cables: Adcharts London EC3 Telex: 27946

**true fix?**



**radiolocation  
TORAN**

hydrography ■ oceanography  
ship acceptance trials ■ maritime works  
airborne surveys

termont 1320



Radionavigation Department  
12, rue Léonidas - Paris 14<sup>e</sup> France  
Telephone : 273-01-42



# 'Electronic Chernikeeff'

The ideal Log for all Mercantile purposes—backed by almost 50 years actual experience in the design and manufacture of Impeller Logs.

Log makers to the British Admiralty and Overseas Navies for more than 40 years.

- 1 Accurate and dependable at all speeds down to 'bare steerage way'.
- 2 Suitable for Ship's Side or Bottom Mounting—no loss of accuracy.
- 3 The Retractable Log Tube can be supplied with remotely controlled 'raising and lowering' system.
- 4 Has outputs for True-Motion Radar, Data Logging, Decca ISIS-300.
- 5 Lower installation costs—simple maintenance.

**MARCONI-MARINE world wide service is available to users.**

Sole Makers

**The Submerged Log Company (1962) Limited,  
565/569 High Road, Chiswick, London, W.4, England**

Telephone: CHISWICK 01-9946685/6

Telegrams: CHERLOG LONDON W.4

**MAKE NAVIGATION SAFE BY AVOIDING FOULING  
YOUR PROPELLERS AND DAMAGING  
FISHERMEN'S LIVELIHOOD**

*Final Act Fisheries Policing Conference, London 1966/67,  
Annexe 4. Marking Nets, Lines, etc. with Flag or Radar  
Reflector Buoys by Day and Light Buoys by Night. Lights  
to be visible at least Two Miles.*

- MARKING DRIFT GEAR, LIGHTS TWO METRES ABOVE THE BUOY WITH A POLE TWO METRES ABOVE
- WHITE LIGHTS VISIBILITY TWO MILES IN GOOD VISIBILITY
- FISHING LIGHTS AND RADAR REFLECTORS

**REAR ADMIRAL A. L. P. MARK-WARDLAW, (Ret.)  
LOSEBERRY ENTERPRISES,  
LOSEBERRY, CLAYGATE, SURREY**

# **THE INTERNATIONAL HYDROGRAPHIC BUREAU**

**Avenue Président J. F. Kennedy, MONACO**

publishes

twice a year in January and July,  
an English and a French edition of

## **THE INTERNATIONAL HYDROGRAPHIC REVIEW**

---

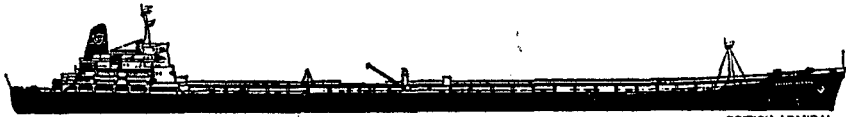
This publication contains articles of topical interest on hydrography, hydrographic surveying and related subjects.

Each number contains an average of 160 pages, 18×27 cm., and numerous illustrations.

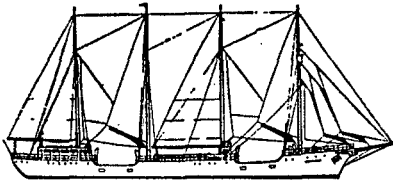
Price per number 50/- or \$6 (U.S.), post free in Europe.

Orders should be sent direct to the Bureau's Headquarters in Monaco, but payments can be made to the Bureau's account at Barclays Bank Ltd., Chief Foreign Branch, 152-156 Upper Thames Street, London, E.C.3. Specify English or French edition when ordering.


A reduction of 25% on the price quoted is allowed to booksellers. A reduction of 30% is granted to naval or merchant marine officers of the Bureau's Member States, provided the order is sent direct to the Bureau.



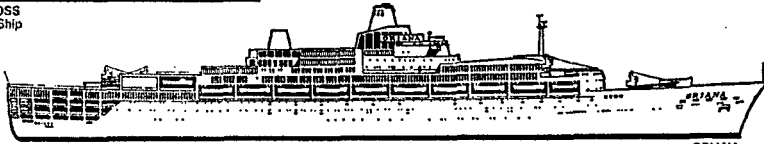
BRITISH ADMIRAL




ALBATROSS  
Training Ship




SIR WILLIAM HARDY  
Fishery Research




ORIANA



GENARA GY382  
Seine Netter



KUNGSHOLM  
Swedish America Line



QUEEN MARY

LOUENGE SUNN

# A Growing Tradition...

Over 15,500 ships of all types and sizes, from the largest super-tankers to small fishing vessels, today rely on Decca for accurate navigation and economical operation. Now more and more ships will benefit even more widely as a result of the extensive new coverage now being set up in Australia, the Baltic, South Africa, Japan and the United States.


We are proud to be associated with the wide variety of famous, and not so famous, ships that have relied on the Decca Navigator since it was first introduced commercially over 20 years ago.



The Decca Navigator Company Limited 9 Albert Embankment London SE1

A

# MK 37



## NAVAL STANDARDS -COMMERCIAL PRICE

More than a thousand master units of the Sperry Mk37 Gyro Compass System have proved their reliability and accuracy in naval service.

This unique investment in experience, with obvious economies from large-batch production, enables Sperry to offer the owner and the shipyard unexcelled value for money.


The Mk37 is intended as the standard Sperry commercial compass system for the next decade of ocean-going vessels.

**SPERRY**  
GYROSCOPE DIVISION  
BRACKNELL BERKSHIRE ENGLAND



# Decca

world leaders in  
marine electronics



Decca Transar Radar  
Decca ISIS 300 Integrated  
Ship Instrumentation System  
Decca Navigator System  
Decca Arkas Automatic Pilot




Decca Radar Limited  
The Decca Navigator Company Limited  
Decca House, Albert Embankment  
London SE1



DR415b

# GEC-Marconi Electronics

Europe's largest and most comprehensive capital electronics company



## The Marconi Company Limited

The principal operating company of GEC-Marconi Electronics Limited.

## Marconi Communication Systems Limited

Designers and suppliers of complete h.f. point-to-point, microwave and tropospheric scatter communication systems; fixed, mobile and portable radio telephones; complete space communication earth stations; message switching systems and digital and data transmission systems; mobile communication systems; complete sound and vision broadcasting systems; specialised components.



## Marconi Radar Systems Limited

Designers and suppliers of complete ground radar systems for all air defence, air traffic control and shipborne defence applications. Product range includes every type of ground radar equipment and is the most comprehensive in the world. Fighting vehicle systems.

## Marconi-Elliott Avionic Systems Limited

Airborne navigation, radar and communication systems. Electro-optical systems. Special purpose radars. Intruder detection systems. Neutron and X-ray devices. Aircraft tracking systems. Flight control, engine control, fuel management and flight instrumentation systems. Automatic test equipment.

## Marconi Space and Defence Systems Limited

Research, development and production of advanced electronic equipments. Satellite communication. Spacecraft, satellite electronics and launch vehicle systems. Simulators and trainers. Military communications. Data processing for Field Army, Naval and other shipborne applications. Weapon guidance and fire control systems. Fighting vehicle, navigation and oceanography equipment. Microwave and electronic counter measure (ECM) systems. Underwater weapons.



## E-A Space and Advanced Military Systems Limited (EASAMS)

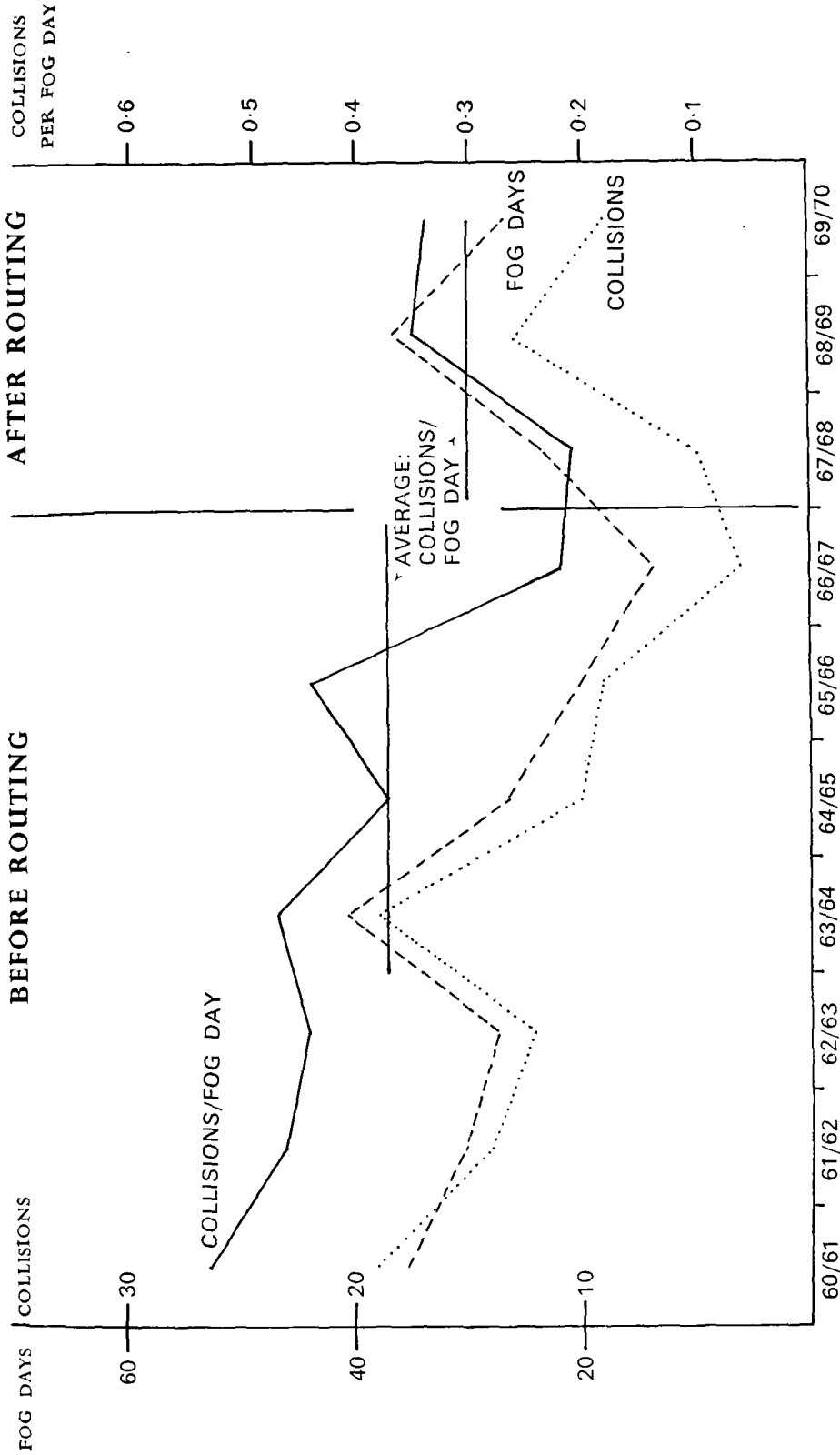
Advanced project and system studies and management for defence, space and industry.

## Marconi Instruments Limited

Designers and manufacturers of a wide range of electronic measuring instrumentation from d.c. to microwave frequencies. Signal generators, response analysers, counters, voltmeters, power meters, bridges and oscilloscopes. Programmable automatic test systems. TV image intensifiers.

## GEC-Marconi Electronics Limited

Marconi House, Chelmsford, Essex, England



The correlation between fog and collision in the Dover Strait (annual period, June to May) between 1960 and 1970. A discussion on this subject features in the Forum.