



Research Article

A great wave: the Storegga tsunami and the end of Doggerland?

James Walker¹, Vincent Gaffney^{1,*}, Simon Fitch¹, Merle Muru^{1,2}, Andrew Fraser¹, Martin Bates³ & Richard Bates⁴

¹ School of Archaeological and Forensic Science, University of Bradford, UK

² Department of Geography, Institute of Ecology and Earth Sciences, University of Tartu, Estonia

³ School of Archaeology, History and Anthropology, University of Wales Trinity Saint David, UK

⁴ School of Earth & Environmental Sciences, University of St Andrews, Scotland, UK

* Author for correspondence: ✉ v.gaffney@bradford.ac.uk



Around 8150 BP, the Storegga tsunami struck North-west Europe. The size of this wave has led many to assume that it had a devastating impact upon contemporaneous Mesolithic communities, including the final inundation of Doggerland, the now submerged Mesolithic North Sea landscape. Here, the authors present the first evidence of the tsunami from the southern North Sea, and suggest that traditional notions of a catastrophically destructive event may need rethinking. In providing a more nuanced interpretation by incorporating the role of local topographic variation within the study of the Storegga event, we are better placed to understand the impact of such dramatic occurrences and their larger significance in settlement studies.

Keywords: Mesolithic, Doggerland, Storegga tsunami, sea-level change, disaster archaeology

Introduction

In an age of human-induced climate change, catastrophic natural disasters appear to be occurring with greater frequency and magnitude. Tsunamis, such as the 2004 Indian Ocean ‘Boxing Day’ and 2011 Tōhoku (Japan) events, are of particular note, striking quickly and with little warning (Seneviratne *et al.* 2012). Although such events have fuelled interest in how people in the past responded to natural disasters (e.g. Burroughs 2005; Cain *et al.* 2018), archaeology has—with few exceptions (e.g. McFadgen 2007)—been slow to engage in the

Received: 1 November 2019; Revised: 27 February 2020; Accepted: 11 March 2020

© The Author(s), 2020. Published by Cambridge University Press on behalf of Antiquity Publications Ltd. This is an Open Access article, distributed under the terms of the Creative Commons Attribution licence (<http://creativecommons.org/licenses/by/4.0/>), which permits unrestricted re-use, distribution, and reproduction in any medium, provided the original work is properly cited.

debate beyond historically attested examples, leaving the sciences to take the lead in palaeo-tsunami research (Goff *et al.* 2012; Engel *et al.* 2020).

The Storegga tsunami (*c.* 8150 cal BP) provides a comparative phenomenon within North-west European prehistory. It is geologically well attested (Figure 1), with evidence from Western Scandinavia, the Faroe Isles, north-east Britain, Denmark and Greenland. Caused by the largest known Holocene submarine landslides (80 000km²), the event displaced 3200km³ of sediment (Haflidason *et al.* 2005) on the European continental shelf west of southern Norway. The resulting tsunami must have been of considerable proportions (Bugge 1983; Bugge *et al.* 1987; Dawson *et al.* 1988; Long *et al.* 1989a), and has even been posited as causing the final inundation of Mesolithic Doggerland, the now submerged palaeolandscape of the southern-central North Sea (Weninger *et al.* 2008). Specifically archaeological evidence for the tsunami, however, is scarce.

To date, only two Mesolithic sites have been confirmed as underlying Storegga deposits (Figure 1; Bondevik 2019: 29), although others remain a possibility (e.g. Bondevik 2003). Hijma (2009: 140–41) notes that “an important question is whether the Storegga tsunami had sufficient force to create a distinct deposit where it dissipated on the southern North Sea shores” or whether “most of the energy had already dissipated [...] across the shallowest parts of the contemporary North Sea” (see also Cohen & Hijma 2008). The dearth of archaeological evidence suggests the need to examine why archaeologists struggle to define natural disasters in the past. In doing so, this article reviews models of the Storegga tsunami’s impact. Using new data (Gaffney *et al.* 2020), we re-evaluate the fate of Doggerland and consider the first offshore evidence for the tsunami from the southern-central North Sea.

The archaeology of natural disasters

The archaeology of natural disasters is an emerging field (Faas & Barrios 2015) that provides the capacity to assess such events in terms of longer-term impacts on lifeways, whereas studies of contemporary natural disasters tend to concentrate on the immediate loss of life (Torrence & Grattan 2002). The devastation wrought by the Indian Ocean and Tōhoku tsunamis, for example, led to both being labelled as ‘mega-tsunamis’ in the media, although neither meet the technical criteria for this description (Goff *et al.* 2014: 13). Clearly, scales of time, space and consequence are important for how we understand catastrophic phenomena (see Estévez 2008). It may seem obvious that for a natural disaster to qualify as truly catastrophic, a society must have struggled or failed to adapt to changes in their environment (Oliver-Smith 1996: 303). Intuitively, however, we recognise that ‘catastrophes’ and ‘natural disasters’ may be understood and experienced with a high degree of subjectivity.

Prehistoric catastrophes and the marine environment

Underwater survey and excavation techniques are among the fastest developing areas of methodological advancement in archaeology (see Fitch *et al.* 2005; Bailey *et al.* 2017; Sturt *et al.* 2018). Despite this, data collection beyond the near-shore remains challenging. The difficulties of identifying specific events in such environments—even at the scale of the Storegga slide—remain significant. Consequently, the Storegga tsunami exemplifies the paradoxical

A great wave: the Storegga tsunami and the end of Doggerland?

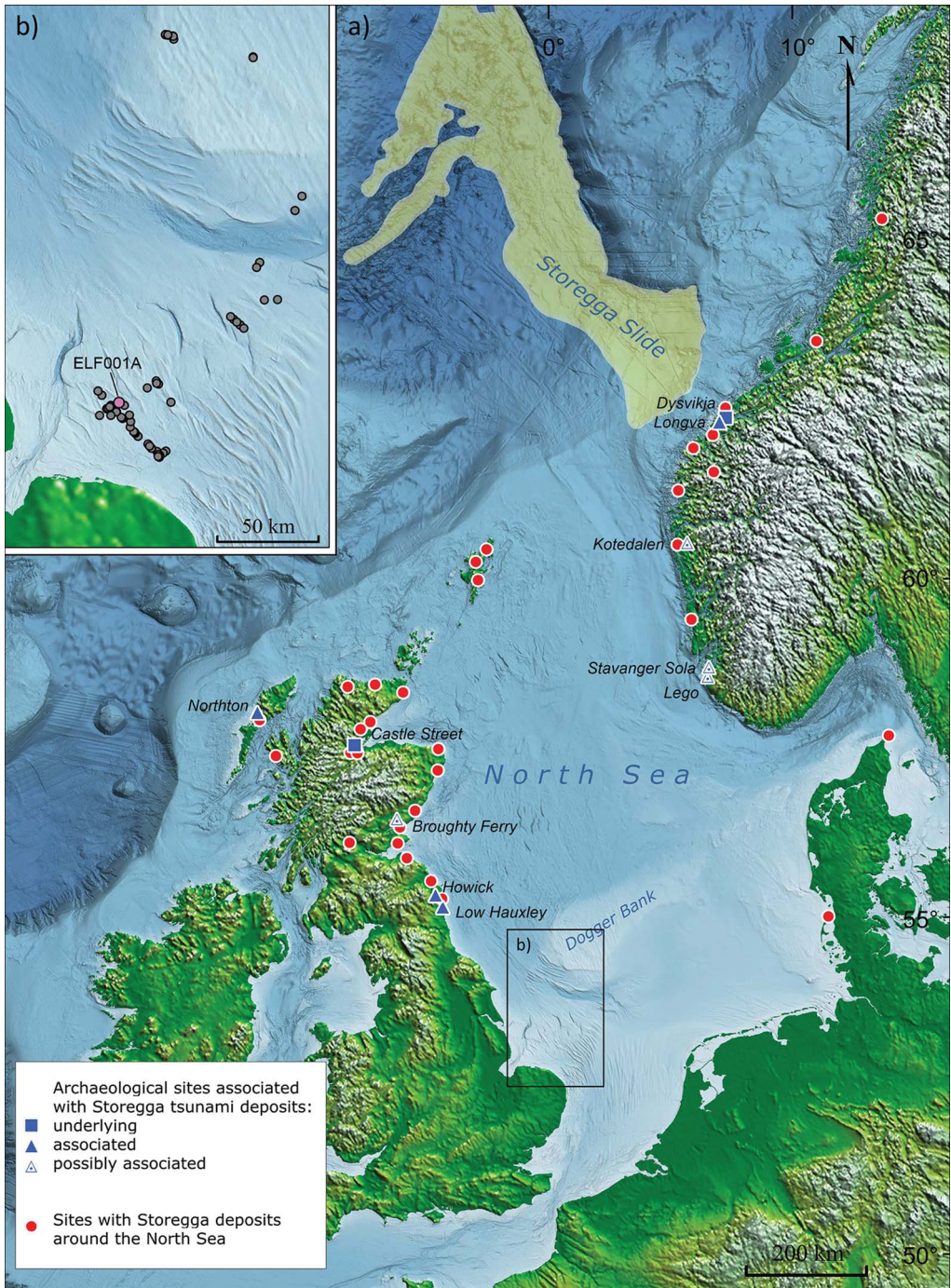


Figure 1. a) Map showing the Storegga Slide and sites where tsunami deposits have been found; b) 'Europe's Lost Frontiers' project coring locations, with ELF001A highlighted (topography: National Oceanic and Atmospheric Administration 2009; bathymetry: EMODnet 2018; image by M. Muru).

scenario described by Torrence and Grattan (2002: 4) whereby archaeological evidence for the impact of an unusually destructive force upon extant cultures remains elusive. There is an unwitting tendency to adopt a progressivist lens and to presume that hunter-gatherers and early farmers of the past and present were and are less capable of dealing with extreme environmental forces (Bettinger *et al.* 2015: 12). This is compounded by challenges in identifying catastrophic events archaeologically on conventional, terrestrial sites—particularly in prehistory, where hiatuses in deposition may result from many processes. The transient nature of even ‘permanent’ hunter-gatherer settlements raises questions about how we might recognise responses to environmental change (Moe Astrup 2018: 136).

In many cases, the effects of catastrophic natural disasters may be easier to recognise than evidence for the disaster itself. Goff *et al.* (2012) offer guidelines for identifying archaeological proxies of palaeotsunamis. These include changes in shell-midden composition, structural damage, geomorphological changes (e.g. uplift, subsidence and/or compaction) and replication of these features across multiple sites. In European Mesolithic contexts, however, these proxies can be elusive, as, for example, structural evidence is rare, and variation in shell-midden composition may be attributed to multiple causes.

Searching for Storegga

After initial reports of the geological indicators of the Storegga tsunami emerged in the 1980s, evidence from archaeological deposits soon followed (Dawson *et al.* 1990). Since then, however, the number of associated archaeological sites has remained small (Figure 1; Bondevik 2003). This may reflect a lack of access to appropriate geological expertise (cf. Long *et al.* 1989b: 535), difficulties in distinguishing tsunami deposits from storm surges and other transgressive episodes (Bondevik *et al.* 1998), or a lack of contemporaneous archaeological sites. Alternatively, the evidence may simply not exist: a tsunami needs a run-up of only 1m to be catastrophic, yet less than 5m is often too little to leave a geological record (Lowe & de Lange 2000: 403). Furthermore, tsunamis may erode the landscape, removing any archaeological evidence, while remaining cultural debris may have been cleared by returning people, or simply missed through limited excavation strategies. Hence, a tsunami may cause terrible damage, but leave little archaeological evidence. Finally, the Storegga tsunami coincided with the harshest conditions of the 8.2 ka ‘cold snap’ (Dawson *et al.* 2011; Bondevik *et al.* 2012; Rydgren & Bondevik 2015). Separating tsunami impacts from those resulting from this broader climatic downturn is challenging.

The proxies outlined by Goff *et al.* (2012) have so far been lacking from the North Sea basin, with archaeological evidence comprising either unconfirmed tsunami deposits or speculative stratigraphic relationships. Even where Storegga deposits are confirmed as overlying Mesolithic occupations—including Castle Street in Scotland, and Dysvikja, and probably Fjørtoft, in Norway (Dawson *et al.* 1990; Bondevik 2003, 2019)—these cannot be taken as reliable evidence of immediate event impact (Bondevik 2019: 29; Table S1 in the online supplementary material (OSM)).

Reconstructions of what happened to Doggerland rely on terrestrial, primarily geological, data, and have been impeded by a lack of clarity as to what constitutes a contemporaneous landmass. Some have envisioned that Doggerland had all but disappeared prior to Storegga

(e.g. Edwards 2004: 67), while others have proposed that the tsunami constituted the final inundation process (Weninger *et al.* 2008: 13). Others still have suggested that at the time of the tsunami, Doggerland had already become a (populated) island (Hill *et al.* 2017: 1). Assessing these different interpretations requires a nuanced history of the southern North Sea landscape.

A three-stage history of gradual inundation

The integration of palaeobathymetry and seismic analyses (e.g. Gaffney *et al.* 2007), and progress in refining estimates of sea-level rise (Hijma *et al.* 2010, 2019; Shennan *et al.* 2018; Emery *et al.* 2019), have allowed us to characterise the nature and extent of the prehistoric landmass in the southern North Sea (Figure 2). ‘Doggerland’ typically refers to the entire submerged landscape stretching from the Dover/Calais Strait to the Norwegian Sea (Coles 1998). This landmass, however, would have changed significantly in extent and character since the Last Glacial Maximum, and the ‘catch-all’ name of Doggerland may not be particularly useful.

Doggerland and the Dogger Hills

The extent of Doggerland during the Late Pleistocene is debated. Early Holocene Doggerland probably constituted a landscape stretching from Yorkshire to Denmark, with the Dogger Hills as a modest upland zone at its northernmost limit (Figure 2a). Subsequently, however, Doggerland became increasingly diminished and fragmented (Cohen *et al.* 2017: 162).

The Dogger Archipelago and Dogger Island

By 9000 cal BP, Doggerland would have been fragmented to the degree that it no longer resembled the continuous landscape often portrayed in the literature (e.g. Coles 1998). The uplands, comprising the current Dogger Bank, would probably have been cut off (Figure 2b), forming Dogger Island, which survived for approximately another millennium. The rapidity of sea-level rise around this time (Hijma & Cohen 2010) complicates assessment of the period for which this island remained an attractive ecological zone for exploitation or viable settlement. The broader landscape became increasingly fragmented by the formation of estuaries, inlets and islands (Gearey *et al.* 2017: 49). From this period onwards—and certainly following the significant sea-level rise associated with the 8.2 ka event—it would be better to conceive of this landscape as the ‘Dogger Archipelago’.

The Dogger Littoral

Between 8400 and 8200 cal BP, the global average sea level rose (possibly in two phases) between 1 and 4m (Hijma & Cohen 2019: 83). By the time the tsunami struck, *c.* 8150 BP, this higher sea level had probably reduced Dogger Island to a shallow sand bank (Hijma & Cohen 2010, 2019; Törnqvist & Hijma 2012; Emery *et al.* 2019). Reconstructing the contemporaneous shoreline using bathymetry and the relative sea-level curve (Shennan

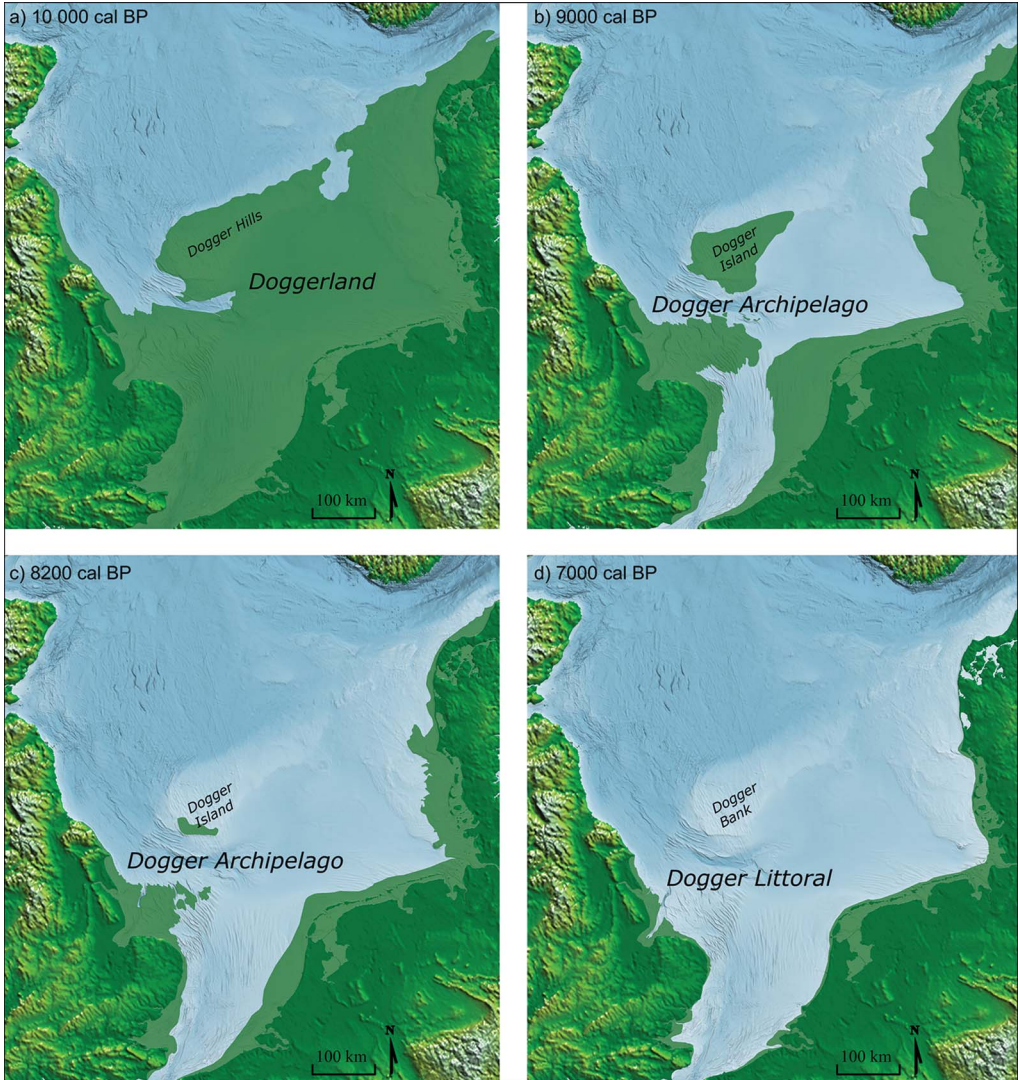


Figure 2. North Sea coastline reconstructions for: a) Doggerland c. 10 000 cal BP; b) Dogger Archipelago c. 9000 cal BP; c) Dogger Archipelago c. 8200 cal BP; d) Dogger Littoral c. 7000 cal BP (image by M. Muru).

et al. 2018) indicates the possible survival of a small area (approximately 1000km²), comprising the highest terrain, south of the present-day sand bank (Figure 2c)—even assuming the maximal estimate of a 4m sea-level rise (Emery *et al.* 2019). Many of the smaller islands to the south may also have remained above water (Peeters *et al.* 2009: 21; Garrow & Sturt 2011: 63).

Around 7000 cal BP, approximately 1150 years after the tsunami, Dogger Island would presumably have disappeared and the number of islands reduced to a handful (Figure 2d). The shoreline of Denmark, north-west Germany, the Netherlands, Belgium and southern Britain continued to exist somewhat beyond their present extents, in some cases, such as

the Wash in East Anglia, by several tens of kilometres. This is evidenced by the use of such coastal margins well into the Neolithic and later—as demonstrated by sites such as Seahenge off the UK coast and the many Late Mesolithic sites of the Danish nearshore. By this point, the remnants of Doggerland would cumulatively have still constituted a sizeable area: the ‘Dogger Littoral’ (Figure 2d).

Archaeological impact models

With a detailed understanding of the evolution of the landscape in place, competing models of the tsunami’s impact may now be assessed. Two models relate to the impact on (extant) terrestrial landscapes (Waddington & Wicks 2017; Blankholm 2020), while two others concern the inundated southern North Sea landscape (Weninger *et al.* 2008; Hill *et al.* 2014, 2017).

‘Doggerland’ wipeout scenario

To estimate the impact of Storegga, Weninger and colleagues (2008) used dated sediments from Norway, Britain and Greenland that relate stratigraphically to tsunami deposits, along with bathymetric 3D modelling of the southern North Sea. They concluded that the Dogger Bank was probably submerged at the time of the tsunami, meaning that the wave may have reached the northern shores of present-day lowland Europe (Weninger *et al.* 2008). Without the barrier of the Dogger Bank, they argue that the Dogger Archipelago would have experienced devastating inundation with “a catastrophic impact on the contemporary coastal Mesolithic population” (Weninger *et al.* 2008: 17).

Dogger Bank survival scenario

An alternative scenario is advanced by Hill *et al.* (2017) using multiscale numeric modelling. Assuming the Dogger Bank to still have been both exposed *and* inhabited by Mesolithic communities, they initially proposed that the tsunami may have been catastrophic (Hill *et al.* 2014), but subsequently revised this position, concluding that a maximal inundation would have covered around 35 per cent of the exposed landmass—potentially similar to an extreme high tide (Hill *et al.* 2017: 10). The authors, however, do not consider the presence of other landforms, and the pre-Storegga submergence of much of Dogger Island (Emery *et al.* 2019) challenges this position.

Terrestrial models

The loss of coastline south of the isostatic readjustment margin since Storegga means that much currently extant landmass may be peripheral to the areas worst affected. Unlike sites along the Scottish and Norwegian coast, areas affected by the tsunami in the southern North Sea basin are likely to be under water, making it difficult to evaluate impact. Two recent studies, however, present archaeological evidence from north-east Britain and northern Norway for the terrestrial impact of the tsunami (Waddington & Wicks 2017; Blankholm 2020).

Waddington and Wicks (2017: fig. 4) observe a drop in the number of sites on the north-east coast of Britain prior to the tsunami, with a slow population rebound centred at *c.* 8000 cal BP. They argue that this is due to the tsunami scouring recently deposited archaeological remains from the Mesolithic coast. Although this interpretation is difficult to verify, subduction-based tsunami modelling suggests that scouring is strongest during the draw-down stage of a tsunami (Yeh & Li 2008: 100), prior to the wave breaking on land. Furthermore, there appear to be no discernible changes in settlement type or artefacts associated with the time of the tsunami, although Waddington and Wicks (2017: 708) argue that this supports an externally induced drop in site density.

Typically, tsunami deposits rest unconformably on underlying strata, and are interpreted as being indicative of erosive events (Dawson 1994: 88). It is, however, difficult to ascertain the severity of the erosion and whether it was sufficient to destroy or obscure centuries of human activity. Following the December 1992 tsunami that hit Flores in Indonesia, a conspicuous relationship between run-up height and erosion was observed. The maximal inundation distance for this tsunami, recorded along one river valley, was approximately 600m, but where run-up heights ranged between 1 and 4m along the northern coastal line of Flores, erosion was restricted to a narrow coastal strip (Shi & Smith 2003: 191). Storegga run-up heights recorded from the UK mainland rarely exceed 4m, and would probably only surpass 5m in inlets and channels where wave energy could be focused (Smith *et al.* 2004), especially south of the Forth estuary (Long 2018: 150).

While the Flores tsunami provides a rare example where it has been possible to investigate this relationship, it is not necessarily a suitable analogue. For Storegga, run-up heights—*as inferred from field observations*—are widely considered to represent minimal estimates (Dawson 1994: 88), and may actually have been metres higher (Dawson 1994; Smith *et al.* 2004; Long 2018). Onshore tsunami geomorphology remains relatively poorly understood (although see Engel *et al.* 2020 for recent advancements), and wave run-up and back-wash both have significant potential for surficial erosion (Sugawara *et al.* 2008). Ultimately, however, onshore wave velocities and, therefore, processes of sediment transportation and reworking will have been contingent upon local coastal topography (Dawson & Shi 2000; Gaffney *et al.* 2020).

The Norwegian Varangerfjord study comprises a smaller area that is unrelated to the southern North Sea basin, and further removed from the location of the slides than north-east Britain. Varangerfjord is a relatively well protected, east-facing inlet with peninsulas to the west (Corner *et al.* 1999: 147). Like Waddington and Wicks (2017), Blankholm (2020) notes a drop in the number of sites, but, in the absence of well-dated deposits, he is restricted to correlating this with elevation (26–28m asl), approximately 2–3m above the 8100 BP shoreline. Furthermore, there is no clear geological signature for the tsunami in this region, perhaps because it simply did not obtain a significant run-up height. Consequently, it is questionable to what extent the tsunami had an impact here (Blankholm 2020).

Review of models

Neither the Varangerfjord nor UK models present compelling evidence of forced cultural change (cf. Torrence & Grattan 2002) through conventional forms of material culture.

Blankholm (2020) advocates caution, given the limited available data and potential for alternative ethnoarchaeological and taphonomic explanations for the site distribution patterns observed. Waddington and Wicks (2017), however, believe that the paucity of sites contemporaneous with—and centuries before—the tsunami results from the erosive force of its run-up.

The work of Weninger *et al.* (2008) represents a *tour de force* of archaeological inference, exploring effects of a severe inundation in a way not previously attempted. Their assessment, however, does not consider the shoaling effect of the Dogger Bank. After reducing speed and increasing in amplification while passing over the shallow bank, wave energy would have dissipated upon re-entering deeper waters to the south. Furthermore, the rising waters were probably anything but “inexorable” (Weninger *et al.* 2008: 16). Tsunamis, like normal waves, break and then subside. Consequently, even following catastrophic inundation, the effect would not necessarily have led to permanent inundation. Although the tsunami may have devastated the remnant Dogger Island, it remains uncertain whether it was inhabited at this time. If it was, the hilly local topography may have offered some shelter from the impact.

Finally, although Hill *et al.*'s (2014) model is not fully applicable—as Dogger Island was probably considerably smaller than posited when the tsunami struck (Figure 2c)—it nevertheless provides insight into how Storegga may have affected other low-lying landmasses. Even in a low-drag scenario with conservative wave-energy dissipation, it still predicts the survival of Dogger Island (Hill *et al.* 2017)—without taking into account the effects of any extant vegetation cover (for a discussion of the arboreal effects on dissipation and inundation, see Cochard 2011).

Modern-day risk assessment models

Concerns about a future repeat of Storegga have prompted modern risk assessments (Chacón-Barrantes *et al.* 2013). One model that focuses on the Dutch coast relocates the origin point of the tsunami to the entrance of the Norwegian trench, in order to provide a ‘maximal credible event’ scenario (Kulkarni *et al.* 2017). Despite its fast rate of travel, the simulated tsunami failed to either breach or overtop the protective dune system on the Dutch foreshore, other than at its natural openings. Even here, waves failed to penetrate a second dune-line, and reached no more than 1km inland (Kulkarni *et al.* 2017). The peak run-up was 7.5m, and the maximum inundation depth was 3.5m in a single, highly localised dune breach (Kulkarni *et al.* 2017: 28). Furthermore, the run-up for the North Sea basin to the south of the Dogger Bank may have been less: the Storegga run-up heights (up to 5m) observed from south of the Forth estuary typically decrease in height farther south along the British coastline (Long 2018: fig. 6).

Variable run-up heights and sedimentation thicknesses attest to the importance of local topography in influencing the effects of coastal, wave-derived phenomena. Dawson *et al.* (2020) attribute discrepancies between field observations and numerical simulations of run-up heights from the Shetland Islands to the influence of incising inlets and valleys. Even microtopography can have a significant influence. A winter storm surge in the southern North Sea in 2013, for example, produced run-up heights that varied by as much as 2m in the

same locale at Holkham in Norfolk (Spencer *et al.* 2014). This, combined with the highly localised inundation effects modelled by Kulkarni *et al.* (2017), and the caution that Mesolithic hunter-gatherers may have exercised to avoid danger zones (Leary 2015: 80; Blankholm 2020), suggests that we may need to revise our perception of Storegga as being universally devastating: a catastrophe for one group may be a ‘near miss’ for another.

New data from Doggerland

The influence of topography on the destructive potential of tsunamis has recently been affirmed by the recovery of the first evidence for the Storegga tsunami from the southern North Sea (Gaffney *et al.* 2020). In 2018, a series of vibrocore samples were taken from palaeo-river channel systems associated with the Outer Dowsing Deep, as part of the ERC-funded project ‘Europe’s Lost Frontiers’ (Gaffney *et al.* 2020). Several cores contained ‘tsunami-like’ deposits, comprising clastic sediments, stones and broken shells, evincing a much higher level of turbation and accelerated deposition than the laminar sediments that bracket them. Multiproxy analyses of core ELF001A (Figure 3), including sedimentology, palaeomagnetic, isotopic, palaeobotany and sedaDNA techniques, confirm this assessment. Optically stimulated luminescence (OSL) dating sequences indicate that these deposits were broadly contemporaneous with Storegga (see Gaffney *et al.* 2020; Figure S1 & Table S2).

The location of these deposits—42km inland from the present coastline (Figure 1b)—is striking, and their absence from other nearby cores reflects the importance of valleys and inlets in channelling wave-energy (Smith *et al.* 2004; Gaffney *et al.* 2020). Seismological mapping shows that, during the Early Holocene, the Dogger Bank (Cotterill *et al.* 2017), along with other areas of Doggerland (Gaffney *et al.* 2007), would have featured numerous fluvial-cut and glacial-infilled features that would have allowed for a highly variable inflow of water. The tsunami wave run-up in the area around core ELF001A can be estimated using bathymetry and the altitude of tsunami deposits within the core (Figures 3–4; Gaffney *et al.* 2020). The remnant of Dogger Island may have acted as a physical barrier to the wave for areas to the south. The remaining submerged areas would have been particularly shallow at the time of the tsunami, and may have sheltered some areas to the south by causing the wave to prematurely shoal and dissipate, as seen in the Dogger Bank’s influence on diurnal tides today (e.g. Pingree & Griffiths 1982). This shallow bank or low-lying island may, however, also have exacerbated the impact of the tsunami in other areas, focusing wave energy to the east and west of the bank, including the head of the Outer Dowsing Deep and the basin from which core ELF001A was retrieved (Figure 4).

Notably, sedaDNA evidence from the cores (Gaffney *et al.* 2020) suggests a withdrawal of floodwaters and recovery of the land on the Dogger Littoral. Hence, the eventual inundation of the remaining parts of Doggerland resulted from the inexorable sea-level rise, rather than a lasting inundation from the Storegga tsunami.

Discussion

The Storegga tsunami was undoubtedly devastating for some regions. What was left of Dogger Island may have been particularly badly affected. The inlets and coastal valleys on

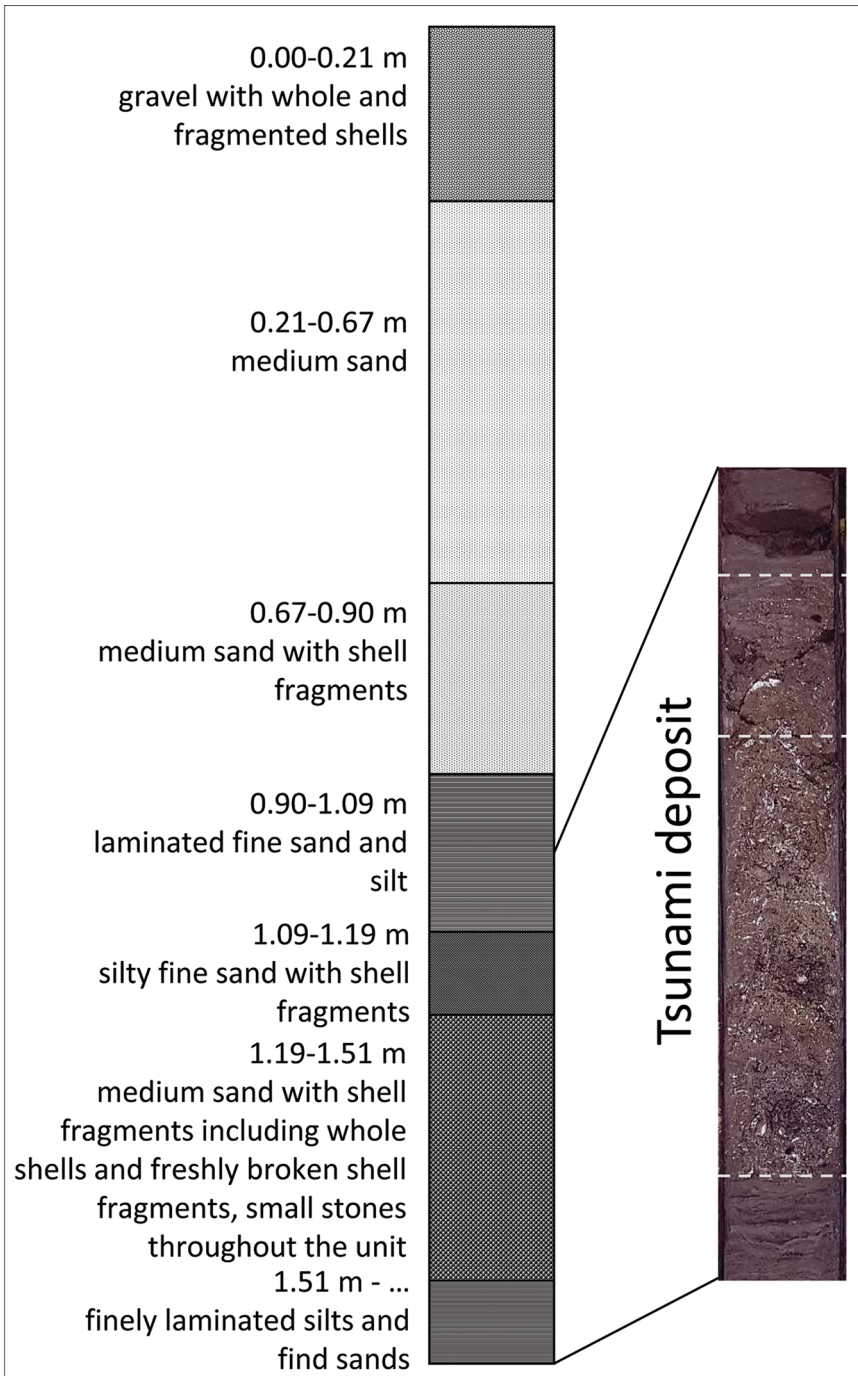


Figure 3. Stratigraphic units in core ELF001A (for full details, see Figure S1 & Table S2 in the online supplementary material; image by M. Muru & M. Bates).

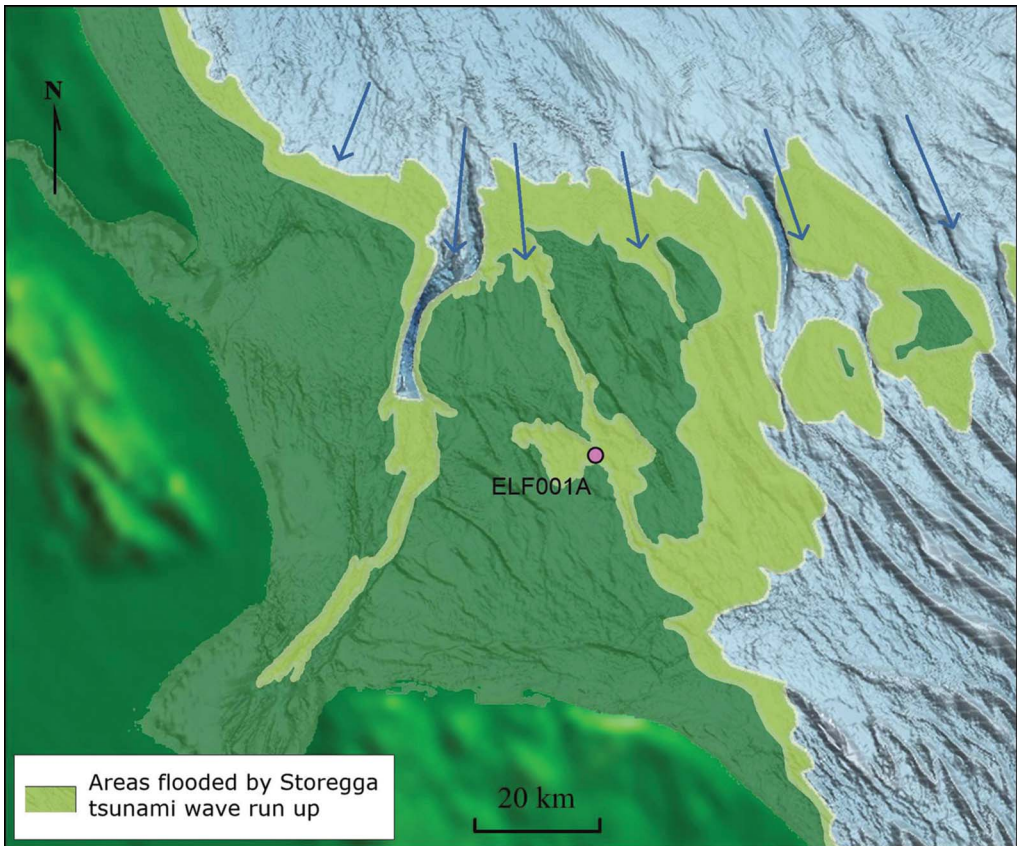


Figure 4. Model showing the Storegga tsunami and run-up around the western sector of the southern North Sea at 8150 cal BP (image by M. Muru).

the plains west of the Dogger Bank, however, may have been among the worst affected areas. In other locations, including areas protected by the Dogger Bank/Island, the impact may have been relatively limited. Nevertheless, the effects on any Mesolithic communities inhabiting the southern North Sea landscape remain, at present, difficult to gauge. As localised topographical variability is brought into focus, however, it seems increasingly untenable to maintain scenarios of wholesale catastrophic destruction or the definitive inundation of the last vestiges of Doggerland.

The prospect of the Dogger Littoral surviving the tsunami carries important implications for the prehistory of North-west Europe. The potential continuity of remnants of Doggerland into the Neolithic—as first proposed by Coles (1999)—has been neglected due to the popularity of the notion of a catastrophic final inundation. It is typically assumed that ‘Doggerland’ had all but disappeared by the onset of the Neolithic (Cohen *et al.* 2017: 169). In the final stages of the European Mesolithic, hunter-gatherers formed a cultural, if not territorial, buffer between the incoming Linear Pottery Culture and the coasts. Increasingly, it seems that the spread of the Neolithic across North-west Europe was a rapid and

stochastic affair (Rowley-Conwy 2011), and the Dogger Littoral may have formed an exciting staging ground for whatever adaptations, innovations and social tensions comprised the final transition to farming (Garrow & Sturt 2011).

Conclusion

The wealth of sedimentological evidence relating to the Storegga tsunami from around the northern North Sea basin makes the lack of archaeological evidence for the event even more curious. It seems reasonable to suggest that the Storegga tsunami must have been catastrophic to those caught within the run-in zone, and the event may have had significant knock-on effects for communities farther inland. Recent advances in palaeotopography, hydrological modelling and, now, the first evidence of the tsunami itself from the southern North Sea (Gaffney *et al.* 2020) suggest that the impact of the tsunami would have been contingent upon regional variations in landscape and environment; this may begin to explain the puzzling absence of archaeological evidence.

Ultimately, the Storegga tsunami was neither universally catastrophic, nor was it a final flooding event for the Dogger Bank or the Dogger Littoral. The impact of the tsunami was highly contingent upon landscape dynamics, and the subsequent rise in sea level would have been temporary. Significant areas of the Dogger Littoral, if not also the Archipelago, may have survived well beyond the Storegga tsunami and into the Neolithic, a possibility that contributes to our understanding of the Mesolithic–Neolithic transition in North-west Europe.

Acknowledgements

We thank both Stein Bondevik and Marc Hijma for kindly sharing their work. We acknowledge PGS (<https://www.pgs.com/>) for provision of data used in this paper, under licence CA-BRAD-001-2017.

Funding statement

The study was supported by European Research Council funding through the European Union's Horizon 2020 research and innovation programme (project 670518 LOST FRONTIERS, <https://erc.europa.eu/> <https://lostfrontiers.teamapp.com/>) and the Estonian Research Council grant (<https://www.etag.ee>; project PUTJD829).

Supplementary material

To view supplementary material for this article, please visit <https://doi.org/10.15184/aqy.2020.49>

References

- BAILEY, G., J. HARFF & D. SAKELLARIOU (ed.). 2017. *Under the sea: archaeology and palaeolandscapes of the continental shelf*. New York: Springer. <https://doi.org/10.1007/978-3-319-53160-1>
- BETTINGER, R.L., R. GARVEY & S. TUSHINGHAM. 2015. *Hunter-gatherers: archaeological and evolutionary theory*. New York: Springer. <https://doi.org/10.1007/978-1-4899-7581-2>

- BLANKHOLM, H.P. 2020. In the wake of the wake: an investigation of the impact of the Storegga tsunami on the human settlement of inner Varangerfjord, northern Norway. *Quaternary International* 549: 65–73.
<https://doi.org/10.1016/j.quaint.2018.05.050>
- BONDEVIK, S. 2003. Storegga tsunami sand in peat below the Tapes beach ridge at Harøy, western Norway, and its possible relation to an Early Stone Age settlement. *Boreas* 32: 476–83.
<https://doi.org/10.1080/03009480310003379>
- 2019. Tsunami from the Storegga landslide, in R.A. Meyers (ed.) *Encyclopedia of complexity and systems science*: 1–33. Berlin: Springer.
https://doi.org/10.1007/978-3-642-27737-5_644-1
- BONDEVIK, S., J.I. SVENDSEN & J. MANGERUD. 1998. Distinction between the Storegga tsunami and the Holocene marine transgression in coastal basin deposits of western Norway. *Journal of Quaternary Science* 13: 529–37.
[https://doi.org/10.1002/\(SICI\)1099-1417\(199811\)13:6<529::AID-JQS388>3.0.CO;2-1](https://doi.org/10.1002/(SICI)1099-1417(199811)13:6<529::AID-JQS388>3.0.CO;2-1)
- BONDEVIK, S., S.K. STORMO & G. SKJERDAL. 2012. Green mosses date the Storegga tsunami to the chilliest decades of the 8.2 ka cold event. *Quaternary Science Reviews* 45: 1–6.
<https://doi.org/10.1016/j.quascirev.2012.04.020>
- BUGGE, T. 1983. *Submarine slides on the Norwegian continental margin with special emphasis on the Storegga area* (Publication 110). Trondheim: Continental Shelf Institute, Norway.
- BUGGE, T., S. BEFRING, R.H. BELDERSON, T. EIDVIN, E. JANSEN, N.H. KENYON, H. HOLTEDAHL & H.P. SEJRUP. 1987. A giant three-stage submarine slide off Norway. *Geo-Marine letters* 7: 191–98.
<https://doi.org/10.1007/BF02242771>
- BURROUGHS, W.J. 2005. *Climate change in prehistory: the end of the reign of chaos*. Cambridge: Cambridge University Press.
<https://doi.org/10.1017/CBO9780511535826>
- CAIN, G., J. GOFF & B. MCFADGEN. 2018. Prehistoric coastal mass burials: did death come in waves? *Journal of Archaeological Method and Theory* 26: 714–54.
<https://doi.org/10.1007/s10816-018-9386-y>
- CHACÓN-BARRANTES, S., N. RANGASWAMI & R. MAYERLE. 2013. Several tsunami scenarios at the North Sea and their consequences at the German Bight. *Science of Tsunami Hazards: Journal of Tsunami Society International* 32: 8–28.
- COCHARD, R. 2011. On the strengths and drawbacks of tsunami-buffer forests. *Proceedings of the National Academy of Sciences of the USA* 108: 18571–72.
<https://doi.org/10.1073/pnas.1116156108>
- COHEN, K.M. & M. HIJMA. 2008. Het Rijnmondgebied in het Vroeg-Holoceen: inzichten uit een diepe put bij Blijdorp (Rotterdam). *Groondboor & Hamer Nederlandse Geologische Vereniging* 62 (3/4): 64–71.
- COHEN, K.M., K. WESTLEY, G. ERKENS, M.P. HIJMA & H.J.T. WEERTS. 2017. The North Sea, in N. Flemming, J. Harff, D. Moura, A. Burgess & G. Bailey (ed.) *Submerged landscapes of the European continental shelf: Quaternary palaeoenvironments*: 147–86. Chichester: Wiley Blackwell.
<https://doi.org/10.1002/9781118927823.ch7>
- COLES, B.J. 1998. Doggerland: a speculative survey. *Proceedings of the Prehistoric Society* 64: 45–81.
<https://doi.org/10.1017/S0079497X00002176>
- 1999. Doggerland's loss and the Neolithic, in B. Coles, J. Coles & M.S. Jørgensen (ed.) *Bog bodies, sacred sites and wetland archaeology* (WARP Occasional Paper 12): 51–59. Exeter: Wetland Archaeology Research Project.
- CORNER, G.D., V.Y. YEYZEROV, V.V. KOLKA & J.J. MØLLER. 1999. Isolation basin stratigraphy and Holocene relative sea-level change at the Norwegian-Russian border north of Nikel, northwest Russia. *Boreas* 28: 146–66.
<https://doi.org/10.1111/j.1502-3885.1999.tb00211.x>
- COTTERILL, C.J., E. PHILLIPS, L. JAMES, C.F. FORSBERG, T.I. TJELTA, G. CARTER & D. DOVE. 2017. The evolution of the Dogger Bank, North Sea: a complex history of terrestrial, glacial and marine environmental change. *Quaternary Science Reviews* 171: 136–53.
<https://doi.org/10.1016/j.quascirev.2017.07.006>
- DAWSON, A.G. & S. SHI. 2000. Tsunami deposits. *Pure and Applied Geophysics* 157: 875–97.
<https://doi.org/10.1007/s000240050010>
- DAWSON, A.G., D. LONG & D.E. SMITH. 1988. The Storegga slides: evidence from eastern Scotland for a possible tsunami. *Marine Geology* 82: 271–76.
[https://doi.org/10.1016/0025-3227\(88\)90146-6](https://doi.org/10.1016/0025-3227(88)90146-6)
- DAWSON, A.G., D.E. SMITH & D. LONG. 1990. Evidence for a tsunami from a Mesolithic site in Inverness, Scotland. *Journal of Archaeological*

- Science* 17: 509–12.
[https://doi.org/10.1016/0305-4403\(90\)90031-Y](https://doi.org/10.1016/0305-4403(90)90031-Y)
- 1994. Geomorphological effects of tsunami run-up and backwash. *Geomorphology* 10: 83–94.
<https://doi.org/10.1016/B978-0-444-82012-9.50010-4>
- DAWSON, A., S. BONDEVİK & J.T. TELLER. 2011. Relative timing of the Storegga submarine slide, methane release, and climate change during the 8.2 ka cold event. *The Holocene* 21: 1167–71.
<https://doi.org/10.1177/0959683611400467>
- DAWSON, A.G., S. DAWSON, S. BONDEVİK, P.J.M. COSTA, J. HILL & I. STEWART. 2020. Reconciling Storegga tsunami sedimentation patterns with modelled wave heights: a discussion from the Shetland Isles field laboratory. *Sedimentology. The Journal of the International Association of Sedimentologists* 67: 1344–53.
<https://doi.org/10.1111/sed.12643>
- EDWARDS, K.J. 2004. Palaeoenvironments of the Late Upper Palaeolithic and Mesolithic periods in Scotland and the North Sea area: new work, new thoughts, in A. Saville (ed.) *Mesolithic Scotland and its neighbours: the Early Holocene prehistory of Scotland, its British and Irish context and some Northern European perspectives*: 55–72. Edinburgh: Society of Antiquaries of Scotland.
- EMERY, A.R., D.M. HODGSON, N.L.M. BARLOW, J.L. CARRIVICK, C.J. COTTERILL, C.L. MELLETT & A.D. BOOTH. 2019. Topographic and hydrodynamic controls on barrier retreat and preservation: an example from Dogger Bank, North Sea. *Marine Geology* 416: 105981.
<https://doi.org/10.1016/j.margeo.2019.105981>
- EMODnet. 2018. Available at: <http://www.emodnet.eu> (accessed 21 September 2020).
- ENGEL, M., J. PILARCZYK, S.M. MAY, D. BRILL & E. GARRETT (ed.). 2020. *Geological records of tsunamis and other waves*. Amsterdam: Elsevier.
<https://doi.org/10.1016/C2017-0-03458-4>
- ESTÉVEZ, J. 2008. Catastrophes or sudden changes: the need to review our time perspective in prehistory, in L. Buchet, C. Rigeade, I. Séguy & M. Signoli (ed.) *Vers une anthropologie des catastrophes: Actes des 9e Journées d'anthropologiques de Valbonne (22–24 mai 2007)*: 19–35. Antibes: APDCA.
- FAAS, A.J. & R.E. BARRIOS. 2015. Applied anthropology of risk, hazards, and disasters. *Human Organization* 74: 287–95.
<https://doi.org/10.1177/30018-7259-74.4.287>
- FITCH, S., K. THOMSON & V. GAFFNEY. 2005. Late Pleistocene and Holocene depositional systems and the palaeo-geography of the Dogger Bank, North Sea. *Quaternary Research* 64: 185–96.
<https://doi.org/10.1016/j.yqres.2005.03.007>
- GAFFNEY, V., K. THOMSON & S. FITCH (ed.). 2007. *Mapping Doggerland: the Mesolithic landscapes of the southern North Sea*. Oxford: Archaeopress.
- GAFFNEY, V. *et al.* 2020. Multi-proxy characterisation of the Storegga tsunami and its impact on the early Holocene landscapes of the southern North Sea. *Geosciences* 10: 270.
<https://doi.org/10.3390/geosciences10070270>
- GARROW, D. & F. STURT. 2011. Grey waters bright with Neolithic argonauts? Maritime connections and the Mesolithic–Neolithic transition within the ‘western seaways’ of Britain, c. 5000–3500 BC. *Antiquity* 85: 59–72.
<https://doi.org/10.1017/S0003598X00067430>
- GEAREY, B.R., E.-J. HOPLA, I. BOOMER, D. SMITH, P. MARSHALL, S. FITCH, S. GRIFFITHS & D.R. TAPPIN. 2017. Multi-proxy palaeoecological approaches to submerged landscapes: a case study from ‘Doggerland’, in the southern North Sea, in M. Williams, T. Hill, I. Boomer & I.P. Wilkinson (ed.) *The archaeological and forensic applications of microfossils: a deeper understanding of human history*: 35–53. London: Geological Society.
<https://doi.org/10.1144/TMS7.3>
- GOFF, J., C. CHAGUÉ-GOFF, S. NICHOL, B. JAFFE & D. DOMINEY-HOWES. 2012. Progress in palaeotsunami research. *Sedimentary Geology* 243–244: 70–88.
<https://doi.org/10.1016/j.sedgeo.2011.11.002>
- GOFF, J., J.P. TERRY, C. CHAGUÉ-GOFF & K. GOTO. 2014. What is a mega-tsunami? *Marine Geology* 358: 12–17.
<https://doi.org/10.1016/j.margeo.2014.03.013>
- HAEFLIDASON, H., R. LIEN, H.-P. SJERUP, C.F. FORSBERG & P.K. BRYN. 2005. The dating and morphometry of the Storegga Slide. *Marine and Petroleum Geology* 22: 123–36.
<https://doi.org/10.1016/B978-0-08-044694-3.50014-7>
- HIJMA, M. 2009. *From river valley to estuary: the Early–Mid Holocene transgression of the Rhine–Meuse valley, the Netherlands* (Netherlands

- Geographical Studies 389). Utrecht: Koninklijk Nederlands Aardrijkskundig Genootschap.
- HIJMA, M.P. & K.M. COHEN. 2010. Timing and magnitude of the sea-level jump precluding the 8200 yr event. *Geology* 38: 275–78. <https://doi.org/10.1130/G30439.1>
- 2019. Holocene sea-level database for the Rhine-Meuse Delta, the Netherlands: implications for the pre-8.2 ka sea-level jump. *Quaternary Science Reviews* 214: 68–86. <https://doi.org/10.1016/j.quascirev.2019.05.001>
- HILL, J., G.S. COLLINS, A. AVDIS, S.C. KRAMER & M.D. PIGGOTT. 2014. How does multiscale modelling and inclusion of realistic palaeobathymetry affect numerical simulation of the Storegga Slide tsunami? *Ocean Modelling* 83: 11–25. <https://doi.org/10.1016/j.ocemod.2014.08.007>
- HILL, J., A. AVDIS, S. MOURADIAN, G. COLLINS & M. PIGGOTT. 2017. Was Doggerland catastrophically flooded by the Mesolithic Storegga tsunami? 1–18. Available at: <arxiv.org/abs/1707.05593> (accessed 21 September 2020).
- KULKARNI, R., N. ZIMMERMAN, T. LANCKRIET & A. BREUGEM. 2017. Inundation risk due to a landslide-generated tsunami in the North Sea, in C. Dorfmann & G. Zenz (ed.) *Proceedings of the 24th TELEMAC-MASCARET User Conference, 17–20 October 2017, Graz, Austria*: 23–29. Graz: Verlag der Technischen Universität Graz.
- LEARY, J. 2015. *The remembered land: surviving sea-level rise after the last Ice Age. Debates in archaeology*. London: Bloomsbury.
- LONG, D. 2018. Cataloguing tsunami events in the UK, in E.M. Scourse, N.A. Chapman, D.R. Tappin & S.R. Wallis (ed.) *Tsunamis: geology, hazards and risks* (Geological Society Special Publication 456): 143–65. London: Geological Society. <https://doi.org/10.1144/SP456.10>
- LONG, D., D.E. SMITH & A.G. DAWSON. 1989a. A Holocene tsunami deposit in eastern Scotland. *Journal of Quaternary Science* 4: 61–66. <https://doi.org/10.1002/jqs.3390040107>
- LONG, D., A.G. DAWSON & D.E. SMITH. 1989b. Tsunami risk in North-western Europe: a Holocene example. *Terra Nova* 1: 532–37. <https://doi.org/10.1111/j.1365-3121.1989.tb00429.x>
- LOWE, D.J. & W.P. DE LANGE. 2000. Volcano-meteorological tsunamis, the c. 200 Taupo eruption (New Zealand) and the possibility of a global tsunami. *The Holocene* 10: 401–407. <https://doi.org/10.1191/095968300670392643>
- McFADGEN, B. 2007. *Hostile shores: catastrophic events in prehistoric New Zealand and their impact on Maori coastal communities*. Auckland: Auckland University Press.
- MOE ASTRUP, P. 2018. *Sea-level change in Mesolithic Southern Scandinavia: long- and short-term effects on society and the environment*. Aarhus: Aarhus University Press.
- National Oceanic and Atmospheric Administration. 2009. Bathymetric data viewer. Available at: <https://maps.ngdc.noaa.gov/viewers/bathymetry> (accessed 21 September 2020).
- OLIVER-SMITH, A. 1996. Anthropological research on hazards and disasters. *Annual Review of Anthropology* 25: 303–28. <https://doi.org/10.1146/annurev.anthro.25.1.303>
- PEETERS, H.P., P. MURPHY & N. FLEMMING (ed.). 2009. *North Sea prehistory research and management framework (NSPRMF)*. Amersfoort: Rijksdienst voor het Cultureel Erfgoed & English Heritage.
- PINGREE, R.D. & D.K. GRIFFITHS. 1982. Tidal friction and the diurnal tides on the North-west European shelf. *Journal of the Marine Biological Association of the United Kingdom* 62: 577–93. <https://doi.org/10.1017/S0025315400019767>
- ROWLEY-CONWY, P. 2011. Westward ho! The spread of agriculture from Central Europe to the Atlantic. *Current Anthropology* 52: 431–51.
- RYDGREN, K. & S. BONDEVIK. 2015. Moss growth patterns and timing of human exposure to a Mesolithic tsunami in the North Atlantic. *Geology* 43: 111–14. <https://doi.org/10.1130/G36278.1>
- SENEVIRATNE, S.I. et al. 2012. Changes in climate extremes and their impacts on the natural physical environment, in C.B. Field et al. (ed.) *A special report of Working Groups I and II of the Intergovernmental Panel on Climate Change (IPCC)*: 109–230. Cambridge: Cambridge University Press.
- SHENNAN, I., S.L. BRADLEY & R. EDWARDS. 2018. Relative sea-level changes and crustal movements in Britain and Ireland since the Last Glacial Maximum. *Quaternary Science Reviews* 188:

- 143–59.
<https://doi.org/10.1016/j.quascirev.2018.03.031>
- SHI, S. & D.E. SMITH. 2003. Coastal tsunami geomorphological impacts and sedimentation processes: case studies of modern and prehistorical events. *Proceedings of the International Conference on Estuaries and Coasts: ICEC-2003, November 9–11, 2003, Hangzhou, China*: 189–98. Zhejiang: Zhejiang University Press.
- SMITH, D.E. *et al.* 2004. The Holocene Storegga Slide tsunami in the United Kingdom. *Quaternary Science Reviews* 23: 2291–21.
<https://doi.org/10.1016/j.quascirev.2004.04.001>
- SPENCER, T., S.M. BROOKS, I. MÖLLER & B.R. EVANS. 2014. Where local matters: impacts of a major North Sea storm surge. *Eos* 95: 269–70. <https://doi.org/10.1002/2014EO300002>
- STURT, F., N.C. FLEMMING, D. CARABIAS, H. JÖNS & J. ADAMS. 2018. The next frontiers in research on submerged prehistoric sites and landscapes on the continental shelf. *Proceedings of the Geologist's Association* 129: 654–83.
<https://doi.org/10.1016/j.pgeola.2018.04.008>
- SUGAWARA, D., K. MINOURA & F. IMAMURA. 2008. Tsunamis and tsunami sedimentology, in T. Shiki, Y. Tsuji, T. Yamazaki & K. Minoura (ed.) *Tsunamiites: features and implications*: 9–49. Oxford: Elsevier.
<https://doi.org/10.1016/B978-0-444-51552-0.00003-5>
- TÖRNQVIST, T. & M.P. HIJMA. 2012. Links between Early Holocene ice-sheet decay, sea-level rise and abrupt climate change. *Nature Geoscience*: 601–606. <https://doi.org/10.1038/ngeo1536>
- TORRENCE, R. & J. GRATTAN. 2002. The archaeology of disasters: past and future trends, in R. Torrence & J. Grattan (ed.) *Natural disasters and cultural change*: 1–18. London: Routledge.
<https://doi.org/10.4324/9780203279533>
- WADDINGTON, C. & K. WICKS. 2017. Resilience or wipe out? Evaluating the convergent impacts of the 8.2 ka event and Storegga tsunami on Mesolithic of northeast Britain. *Journal of Archaeological Science: Reports* 14: 692–714.
<https://doi.org/10.1016/j.jasrep.2017.04.015>
- WENINGER, B. *et al.* 2008. The catastrophic final flooding of Doggerland by the Storegga Slide tsunami. *Documenta Praehistorica* 35: 1–24.
<https://doi.org/10.4312/dp.35.1>
- YEH, H. & W. LI. 2008. Tsunami scour and sedimentation, in H. Sekiguchi (ed.) *Proceedings of the 4th International Conference on Scour and Erosion (ICSE-4), November 5–7, 2008, Tokyo, Japan*: 95–106. Tokyo: The Japanese Geotechnical Society.