



Project Gallery

Mass-hunting in South-west Asia at the dawn of sedentism: new evidence from Şanlıurfa, south-east Türkiye

Fatma Şahin¹  & Michele Massa^{2,*} 

¹ Department of Archaeology, Çukurova University, Adana, Türkiye

² Department of Archaeology, Bilkent University, Ankara, Türkiye

* Author for correspondence ✉ mmassa@bilkent.edu.tr

Collation of satellite imagery and new fieldwork in Şanlıurfa (south-east Türkiye) has revealed large numbers of stone-walled desert kites, some of which may date to the Pre-Pottery Neolithic (c. 9500–7000 BC). The authors briefly explore the potential role of these structures in the processes of early sedentism and monumentality.

Introduction

Desert kites are dry stone-walled structures often several hundred metres in length, present in arid and semi-arid areas across Eurasia. They are characterised by three main elements: one or more driving lines, converging toward an enclosure flanked by one or more cells (cf. Crassard *et al.* 2022: 3). Recognised in the early twentieth century, desert kites were initially thought to be restricted to the deserts of Jordan and Syria. With the release of open-source high-resolution satellite imagery, the phenomenon is now understood to cover a much larger area spanning the Arabian Peninsula, the Levant and northern Mesopotamia, the Caucasus and Central Asia (cf. Globalkites project: <https://www.globalkites.fr/>; see also synthesis in Crassard *et al.* 2022).

The date and function of desert kites continues to be debated; few of the features have been ground-truthed and associated artefacts are scarce. New excavations support a hypothesis of their employment in wild-game hunting (Zeder *et al.* 2013; Crassard *et al.* 2022) and, while dating remains challenging, associated fossil guides (Morandi Bonaccossi 2014) and absolute dating of materials associated with desert kites and kite depictions (Abu Azizeh *et al.* 2021; Crassard *et al.* 2023) are pushing back earlier estimates of the origins of the phenomenon into the eighth–sixth millennia BC.

This article presents new evidence from the Şanlıurfa Archaeological Survey Project (ŞAYA) for some of the earliest desert kites in South-west Asia. Focusing on the highlands west of the Harran Plain, Türkiye, ŞAYA is part of Taş Tepeler (‘stone hills’ in Turkish), a new programme run by the Turkish Ministry of Culture investigating the origins of sedentism and agropastoral lifeways at the northern edges of the Fertile Crescent (Karul 2022; Şahin *et al.* 2023). Taş Tepeler includes new excavation of Pre-Pottery Neolithic (PPN, c.

Received: 5 December 2023; Revised: 5 July 2024; Accepted: 23 July 2024

© The Author(s), 2024. Published by Cambridge University Press on behalf of Antiquity Publications Ltd

9500–7000 BC) settlements neighbouring the UNESCO World Heritage Site of Göbeklitepe, as well as regional surveys and palaeoenvironmental research. Here, we suggest that the desert kites under analysis belong to the same broad chronological horizon, allowing us to assess them in the context of incipient sedentism and domestication.

The Şanlıurfa desert kites

Collation of evidence from the Globalkites project, previous archaeological survey (Çelik & Tolon 2018) and satellite imagery identified 307 desert kites around the Harran Plain (Figure 1), including 34 previously unrecorded. In 2021–2022, 14 were ground-truthed using photography, aerial imagery and systematic surface collection of archaeological material from inside and outside the structures.

Şanlıurfa desert kites are similar to known examples elsewhere, including the basic structural elements (driving lines/antennae, enclosures and cells), points and cells that tend to be lower than the entrance to facilitate pushing the herds toward the funnel extremities (Figure 2) and dry-stone masonry generally 0.5–0.7 m high (Figure 3b). They also have close spatial connections to seasonal streams and, in most cases, enclosures are oriented toward the streams or

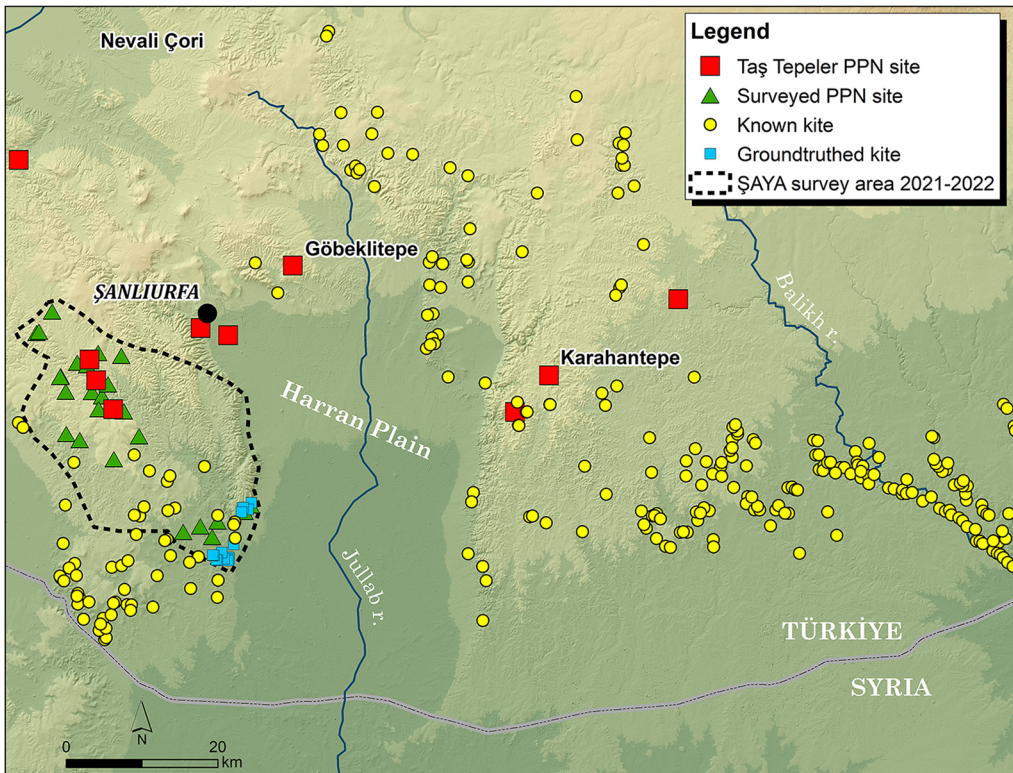


Figure 1. Identified desert kites and known PPN sites in Şanlıurfa (figure by authors).

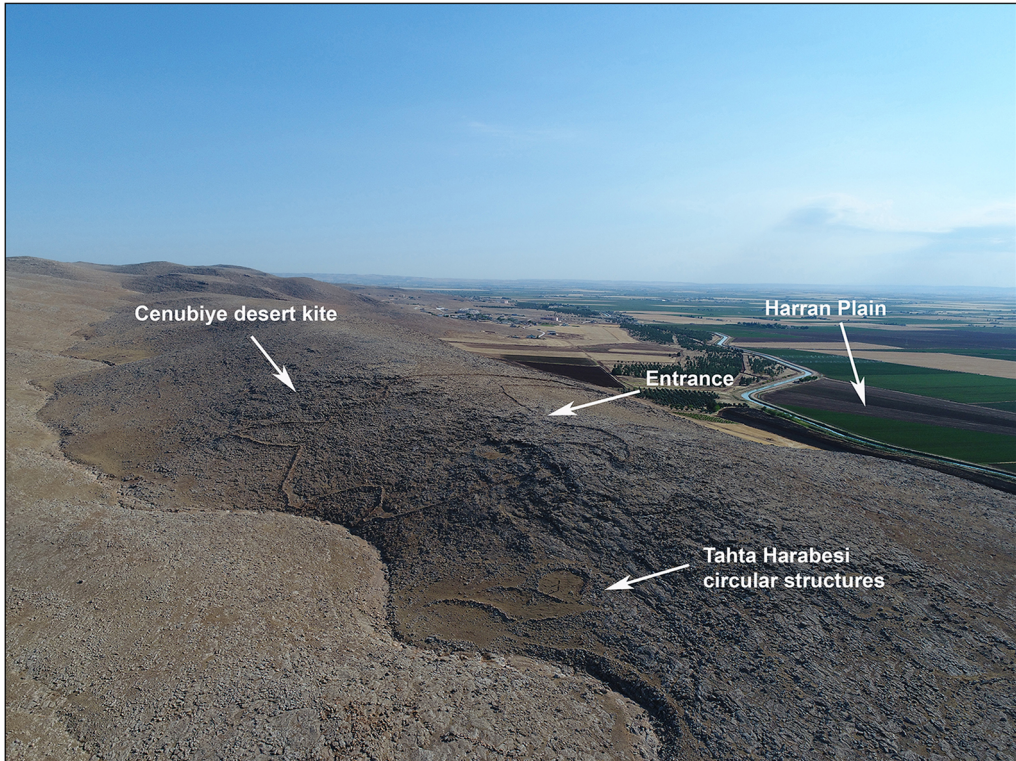


Figure 2. The Cenubiye desert kite and Tahta Harabesi circular structures viewed from the south (figure by authors).

the valley floors, suggesting hunting strategies that corralled animals from watering areas up toward the traps.

As with examples further north, the Şanlıurfa desert kites actively incorporate cliffs or rock outcrops and make use of local topography to corral the wild herds toward the enclosure. Driving lines are present in only 30 per cent of well-preserved kites. Stone-built, semi-underground cells (3–5 m in diameter, Figure 3a) are always present at the end of the enclosure points, which funnel animals toward them. While excavation has demonstrated the function of cells as pit-traps elsewhere (Crassard *et al.* 2022), some Şanlıurfa examples (the so-called “tangential” type, Crassard *et al.* 2022: 23) have no obvious funnelling system (Figure 3c). We thus propose that these may have functioned as hunter hideouts (cf. Helms & Betts 1987: 49 for the function of different cell types as pit-traps and hideouts). Several of the Şanlıurfa desert kites are also flanked by semi-underground sub-circular structures (0.2–0.3 m in diameter) that are broadly contemporary with them (below) and often closer to streams (e.g. Figures 2 & 3d). While the function of these structures is currently unclear, association with the desert kites might suggest that they were temporary camps or butchering areas.

Enclosures range between 2 ha and 3.5 ha in size and are thus larger overall than Levantine specimens (cf. Crassard *et al.* 2022: 33). Enclosure shape varies and the absence of antennae/




Figure 3. *Cenubiye desert kite: a) cell detail; b) masonry; c) aerial view of the northern wing's terminal portion with cells; d) Tahta Harabesi aerial view of circular structures (figure by authors).*

driving lines is distinctive. Beyond the simple V-shaped examples (Figure 4b), many enclosures bear a clear resemblance to Levantine and, to a lesser extent, Armenian/Kazakh examples (Figure 4d–e & 4c, respectively, cf. Bouzid & Barge 2022).

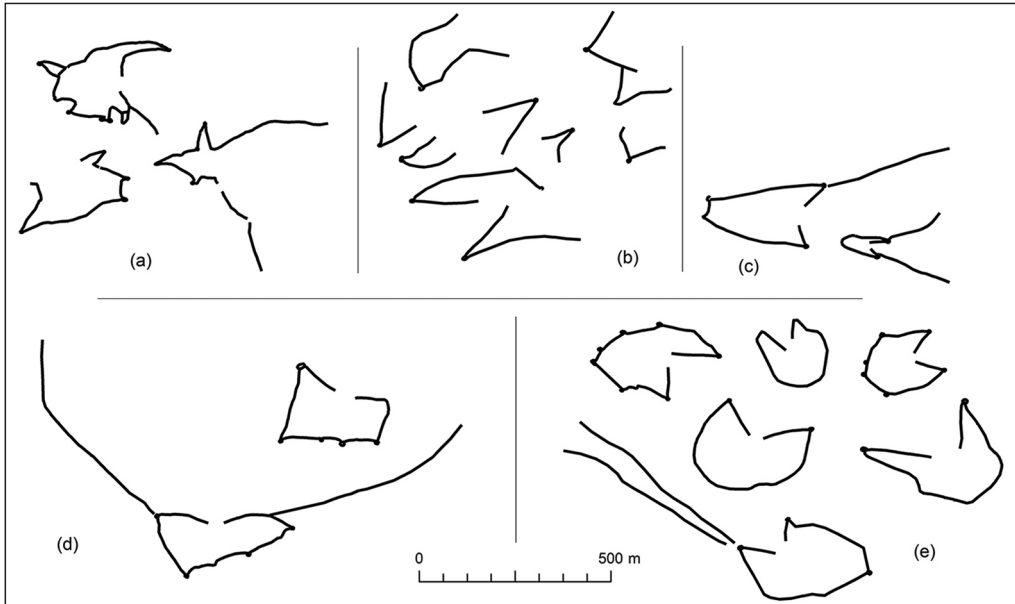


Figure 4. Examples of Şanlıurfa desert kites: a) Şanlıurfa type; b) V-shaped kites; c) Armenian/Kazakh type; d) Levantine type 1; e) Levantine type 2 (figure by authors).

Intensive collection reveals a wealth of ad hoc chert implements (Figure 5) that are difficult to date but find parallels at nearby surveyed and excavated PPN sites, including Çakmaktepe, a project led by one of the authors. No pottery or later chert artefacts have been recovered in the desert kites, and none of the 50-plus sites identified so far by ŞAYA can be dated later than the end of the Pottery Neolithic (Şahin *et al.* 2023), suggesting a change in land use of the broader region after the seventh millennium BC.

Many kites have been subsequently modified, including partitioning of the enclosure (Figure 6). This implies a functional shift in the reuse of standing structures from hunting to herding, though the date at which this occurred is currently unclear.

Implications

In advance of excavation and a clearer understanding of the broader landscape palimpsest, our results support a PPN beginning for the desert kite phenomenon in a region that was experimenting with sedentism and domestication at that time.

The PPNB (8500–7200 BC) gazelle-dominated zooarchaeological assemblages at Göbeklitepe indicate that gazelle were hunted between mid-summer and early autumn (Lang *et al.* 2013), likely with mass-hunting traps; therefore, the kites described here were probably contemporaneous with Göbeklitepe's main occupation phase. The brief hunting season has wider implications for our understanding of the long-term storage and consumption of meat, and thus also for how improving conservation and storage techniques may have affected sedentary behaviour and complemented incipient agropastoral economies.



Figure 5. Chert artefacts from desert kites—Cenubiye (1–3), Mermer (10–16), Cudi Deresi (17–23), Obalı (24–28)—and the circular structures at Tahta Harabesi (4–9) (figure by authors).

The large size of the desert kites further makes them one of the earliest forms of (horizontal, extensive) monumentality in South-west Asia, and their powerful symbology is highlighted by depictions in rock engravings elsewhere (cf. Crassard *et al.* 2023). It is tempting to imagine that technical and organisational knowledge could have been shared between the construction of mass-hunting traps and the development of collective, up-built monumental architecture at sites such as Göbeklitepe and Karahantepe.

Acknowledgements

We thank the Turkish Ministry of Culture and the Şanlıurfa Archaeology Museum for the administrative support, Douglas Baird and Eşref Erbil for their generous comments and Galipcan Olcay for help with the satellite imagery analysis.

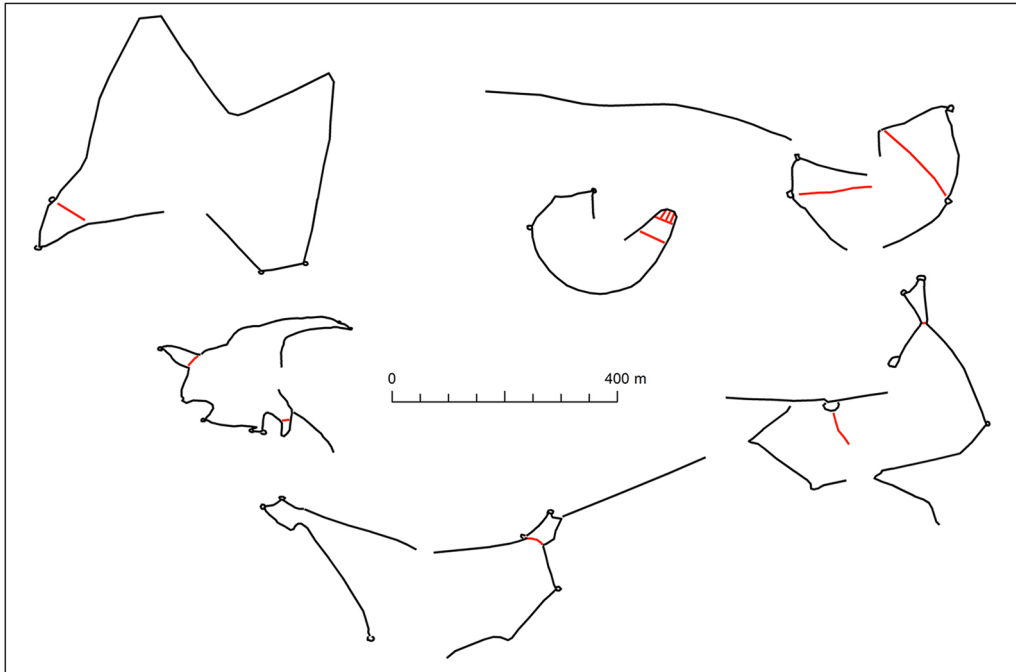


Figure 6. Modification and re-use (red detail) of desert kites (figure by authors).

Funding statement

The authors received funding from the Turkish Ministry of Culture and Tourism for the 2021–2022 seasons of ŞAYA.

References

- ABU AZIZEH, W. *et al.* 2021. Discovery and excavation of desert kites in the south-eastern Badia of Jordan, in A. Betts & P. van Pelt (ed.) *The gazelle's dream: game drives of the Old and New Worlds*: 225–51. Sydney: Sydney University Press. <https://doi.org/10.2307/j.ctv24q4zh6.14>
- BOUZID, S. & O. BARGE. 2022. Towards a typology of desert kites combining quantitative and spatial approaches. *Archaeological and Anthropological Sciences* 14. <https://doi.org/10.1007/s12520-022-01551-0>
- ÇELİK, B. & K. TOLON. 2018. Şanlıurfa'dan Neolitik dönem tuzak alanları. *Karadeniz* 37: 28–36. <https://doi.org/10.17498/kdeniz.401311>
- CRASSARD, R. *et al.* 2022. The use of desert kites as hunting mega-traps: functional evidence and potential impacts on socioeconomic and ecological spheres. *Journal of World Prehistory* 35: 1–44. <https://doi.org/10.1007/s10963-022-09165-z>
- 2023. The oldest plans to scale of humanmade mega-structures. *PLoS ONE* 18. <https://doi.org/10.1371/journal.pone.0277927>
- HELMS, S. & A. BETTS. 1987. The desert 'kites' of the Badiyatesh-Sham and north Arabia. *Paléorient* 13: 41–67. <https://doi.org/10.3406/paleo.1987.4416>
- KARUL, N. 2022. Şanlıurfa Neolitik Çağı Araştırmaları Projesi: Taş Tepeler. *Arkeoloji ve Sanat* 169: 8–15.
- LANG, C. *et al.* 2013. Gazelle behaviour and human presence at early Neolithic Göbekli Tepe, south-east Anatolia. *World Archaeology* 45: 410–29. <https://doi.org/10.1080/00438243.2013.820648>
- MORANDI BONACCOSSI, D. 2014. Desert-kites in an aridifying environment: specialised hunter communities in the Palmyra Steppe during the

- Middle and Late Holocene, in D. Morandi Bonaccossi (ed.) *Settlement dynamics and human-landscape interaction in the dry steppes of Syria*: 33–47. Wiesbaden: Harrassowitz.
- ŞAHİN, F., C. ULUDAĞ, K. ÖZÇELİK & Y.E. SEVİNDİK. 2023. Şanlıurfa Tarihöncesi Dönem Arkeolojik Yüzey Araştırması 2021 Yılı İlk Sezon Sonuçları. *Araştırma Sonuçları Toplantısı* 38(1): 477–97.
- ZEDER, M.A. *et al.* 2013. New perspectives on the use of kites in mass-kills of Levantine gazelle: a view from northeastern Syria. *Quaternary International* 297: 110–25.
<https://doi.org/10.1016/j.quaint.2012.12.045>