

The JOURNAL of THE INSTITUTE OF NAVIGATION

VOL. XII, NO. I

JANUARY

1959

Automation in Marine Navigation	1
PRESIDENTIAL ADDRESS	
A Voyage from Blackwall to Southampton in 1582	18
E. G. R. TAYLOR	
Blunders and Gross Human Errors in Navigation	
The Significance of Blunders	28
A. M. A. MAJENDIE	
Man and the Machine	30
W. P. COLQUHOUN	
Blunders in Computation and Proof-reading	36
D. H. SADLER	
Blunders as the Cause of Collisions and Groundings at Sea	38
J. E. JOWITT	
Abnormal Errors and Aircraft Separation over the North Atlantic	41
C. S. DURST	
The Chance of Obtaining Large Errors	45
J. B. PARKER	
A Modern View of Astronomical Navigation	54
D. H. SADLER	
Radar and the Collision Regulations	58
L. OUDET	
Instrumental and Automatic Control for Approach and Landing	66
K. FEARNSIDE	
The Measurement of Wind from Aircraft Using a Doppler Navigation System	84
R. J. MURGATROYD AND N. C. HELLIWELL	
Polynesian Navigational Stones	90
BRETT HILDER	
	FORUM
The McIntosh Parallel Ruler	98
The Brest-Canaries Race	99
The Beaufort Scale	100
Record	103
Reviews	109

THE INSTITUTE OF NAVIGATION
AT THE ROYAL GEOGRAPHICAL SOCIETY
1 KENSINGTON GORE LONDON SW7

JOHN MURRAY (PUBLISHERS) LTD., 50 ALBEMARLE STREET, LONDON W1

PRICE TEN SHILLINGS

THE INSTITUTE OF NAVIGATION

Patron

H.R.H. PRINCE PHILIP DUKE OF EDINBURGH, K.G., K.T.

OFFICERS AND COUNCIL

President

Captain F. J. Wylie, R.N.(ret.)

Vice-Presidents

Wing Commander E. W. Anderson, O.B.E., D.F.C., A.F.C.

Captain G. W. Wakeford, M.B.E.

Hon. Treasurer: Mr. D. O. Fraser

Chairman of the Technical Committee

Captain A. M. A. Majendie

Chairman of the Membership and Fellowship Committee

Rear Admiral K. St. B. Collins, O.B.E., D.S.C.

Other Members of the Council

Captain W. Baillie, M.V.O., O.B.E.

Captain G. S. Ritchie, D.S.C., R.N.

Mr. C. S. Durst, O.B.E.

Captain G. C. Saul

Wing Commander J. L. Mitchell,

Captain A. J. R. Tyrrell

M.V.O., D.F.C., A.F.C.

Mr. J. Vivian, D.S.O., D.F.C.

Mr. J. B. Parker

Captain C. J. Wynne-Edwards, D.S.C., R.N.

Mr. E. W. Pike

The directors of navigation at the Admiralty, the Air Ministry and the Ministry of Transport and Civil Aviation attend meetings of the Council as *ex-officio* members.

Executive Secretary: M. W. Richey *Assistant Secretary:* Miss L. M. A. Tower

The Journal of the Institute of Navigation

THE *Journal* is published quarterly by the Institute and is edited by the Executive Secretary. It contains original papers contributing to the science of navigation, including those presented at meetings of the Institute together with the ensuing discussion. In addition the *Journal* includes a record of current navigational work, reviews of important books, and other matters of concern to those interested in navigation. The views expressed in the *Journal* are not necessarily those of the Institute, or of any organization or department to which the authors may belong.

The *Journal* is free to all members of the Institute. It is sold to the public at ten shillings per copy or, by subscription, at forty-one shillings per annum (post free) and may be obtained through all booksellers and John Murray (Publishers) Ltd., 50 Albemarle Street, London W1.

Contributions, which are welcomed from both members and non-members, should be addressed to the Editor.

Enquiries for advertising space should be addressed to the Institute offices.

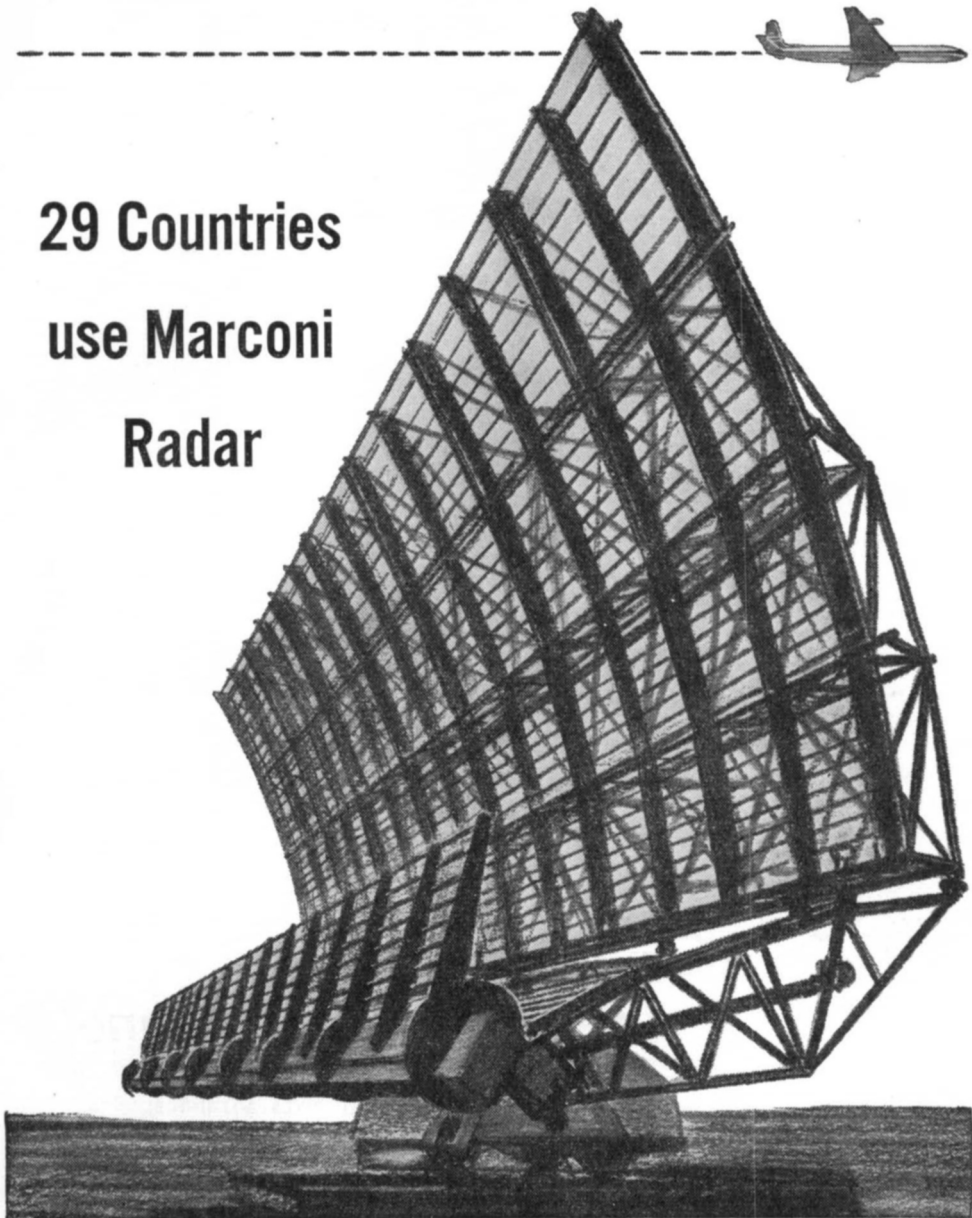
The postal address of the Institute is :

The Institute of Navigation,
at The Royal Geographical Society,
1 Kensington Gore, London SW7.

Telephone: Kensington 5021.

Marconi in Radar


29 Countries
use Marconi
Radar



MARCONI

COMPLETE CIVIL AND MILITARY
RADAR INSTALLATIONS

MARCONI'S WIRELESS TELEGRAPH COMPANY LIMITED, CHELMSFORD, ESSEX, ENGLAND
M6R




PILOTAGE *in Congested Channels*

By superimposing an image of the P.P.I. on a large scale chart, at the scale of the chart, the Unit gives an almost instantaneous fix on the ship's position and provides a continuous fix on other ships, etc. It has proved to increase considerably the accuracy of navigation ordinarily obtained by radar, particularly where True Motion equipment has been installed.

BARR & STROUD LTD.

ANNIESLAND, GLASGOW, W.3. 15, Victoria St., London, S.W.1



ESCORT

*marine radar
equipment*

THE *new* light-weight radar
embodying special features
for early and unambiguous
interpretation of the display.

Write for leaflet G 14037



for
ships
of every
size

THE BRITISH THOMSON-HOUSTON CO., LTD.
LEICESTER, ENGLAND

an A.E.I. Company

A5251

TELEPHONE LEICESTER 23821
or nearest district office


BELFAST 29368
BRISTOL 20111
CARDIFF 32291
DUBLIN 77379

GLASGOW CENTRAL 4331
LIVERPOOL ROYAL 4391
LONDON TEMPLE BAR 8040
MANCHESTER BLACKFRIARS 2691

MIDDLESBROUGH 2476
NEWCASTLE-UPON-TYNE 25040
SHEFFIELD 23086
SWANSEA 52151

The Decca

D7 series



7 NEW Decca radars dominate the marine field

Decca Radar Limited announce the introduction of a completely new range of marine radar equipment, the D7 Series.

The Decca D7 Series consists of seven new radar sets, each one planned and designed to fulfil a precise need according to the requirements of any given ship. The shipowner is now able to select from the planned range of a single manufacturer a radar set at a price he can afford and offering the performance standards of his choice. These seven new sets include two new True Motion Radars which embody many improvements based on the unique and highly successful Decca TM.46 system.

The new D7 Radar Series has been developed in the Decca Radar Laboratories utilising to the full the accumulated experience gained from the previous types of Decca radar of which over 7,700 sets have been ordered for every maritime country in the world and for the Royal Navy and the Navies of thirty foreign countries.

Please write for brochures of the equipments in which you are interested.

Decca D7 series . . . produced by the world's leading radar manufacturer

The D7 Series consists of:—

The Decca 303
9 inch Display 36 mile range 10 kW

The Decca 404
9 inch Display 48 mile range 20 kW

The Decca 505
9 inch Display 48 mile range 75 kW

The Decca 606
12 inch Display 48 mile range 20 kW

The Decca TM.707
12 inch Display 48 mile range 20 kW
True Motion Presentation

The Decca 808
12 inch Display 48 mile range 75 kW

The Decca TM.909
12 inch Display 48 mile range 75 kW
True Motion Presentation

Backed by over 180 service depots throughout the world

DECCA RADAR


DECCA RADAR LIMITED • LONDON • ENGLAND

 DR73

Now...a non-floated gyro that cuts random drift 90%

Sperry's Rotorace® Gyroscope technique

uses counter-rotating motor-driven gimbal bearings



THE REVELATION of an entirely new engineering technique, Sperry Rotorace, now makes possible extremely accurate, low-cost gyroscopes. Reduction of random drift rate to only 0.25 degree per hour already has been achieved in systems using these gyros. And in laboratory tests, drift rates as low as 0.05 degree per hour have been achieved.



Rotorace attains this unprecedented accuracy by means of a relatively simple, low-cost method: a small servo-motor rotates the outer races of two gyro gimbal bearings in opposite directions . . . then reverses the

rotation periodically. Result is that friction is cancelled, errors due to minute irregularities in bearing construction are averaged out, and pitting and wearing of bearings is virtually eliminated.

Rotorace gyros make possible Sperry Gyrosyn* compasses with greatly increased accuracy for ultra-precise navigation of civil and military high-performance aircraft. This improved accuracy is of particular importance for polar navigation or to provide the heading information where a Doppler navigation system is used. *Trade Mark

SPERRY *instruments and equipment*

SPERRY GYROSCOPE CO LTD · GREAT WEST ROAD · BRENTFORD · MIDDX · EALING 6771



FULL SPEED AHEAD!
WITH



NAVIGATIONAL INSTRUMENTS

The "HEZZANITH" Patent MARK VII
**PROJECTOR BINNACLE
AND COMPASS**

By means of a series of optical elements an enlarged erect image of a portion of the card covering an arc of 40° in length is produced on a ground glass screen which is viewed in an adjustable plane mirror.

All stray light is effectively screened, and there is a completely unobstructed view of the card from above, permitting the normal use of an azimuth instrument by day or night.

*Send for our special Projector Binnacle
Leaflet (NJ.59).*

HEATH & COMPANY

(Incorporated with W. F. Stanley & Co. Ltd.)

NEW ELTHAM - LONDON, S.E.9

Phone : ELTHAM 3836

Cables : "Polaris, Souphone, London"



1590
the Back-Staff

The Back-Staff, or Davis Quadrant, invented by Captain John Davis about 1590, enabled the mariner to observe the sun whilst keeping his back to it. The Back-Staff was in general use until superseded by Hadley's quadrants.

Even allowing for the progress of four centuries, the Decca Navigator marks a tremendous advance. Not only does it provide an automatic, continuous and immediate fix at all times; it is remarkably simple to operate (a blessing

in these technical times). The Decca Navigator is more than just a fair-weather friend: it operates at top efficiency however exacting the weather.



1959

THE DECCA NAVIGATOR

THE WORLD'S MOST ACCURATE NAVIGATION SYSTEM

THE DECCA NAVIGATOR COMPANY LTD LONDON

A sure guide to a good ship....



On the high seas ...
Browns pioneered the design and installation
of British Combination Steering Consoles.



In and out of harbour and for
inshore working ...
the latest Subsig Small Boat Single Unit
Depth Indicator Type 202—readings from
2-120 feet—600 soundings per minute.



S. G. BROWN, LTD.
(Incorporating The Submarine
Signal Co., London, Ltd.)



SHAKESPEARE STREET,
WATFORD, HERTS.
Tel. 27241
Grams. "Sadbrownix, Watford,"

THE USE OF RADAR AT SEA

A comprehensive handbook for the Navigator

Revised edition including a new 16-page addendum. 45s. net

Published for THE INSTITUTE OF NAVIGATION by

HOLLIS & CARTER

25 Ashley Place, London, S.W.1.

Old book—NEW LOOK

THE ART OF ASTRONOMICAL NAVIGATION

by S. M. BURTON

being the modernized version of the old favourite

A MANUAL OF MODERN NAVIGATION

BROWN, SON & FERGUSON, Ltd.

52-58, DARNLEY STREET, GLASGOW, S.1

Price 18/6

THE MATHEMATICAL PRACTITIONERS OF TUDOR AND STUART ENGLAND

E. G. R. TAYLOR

In his Foreword to this book, Sir Harold Spencer Jones writes: 'Professor Taylor has given a fascinating account of these mathematical practitioners and of the development of ideas, methods and instruments from Tudor times to early in the eighteenth century, which forms a valuable contribution to a little-known epoch in the history of navigation and surveying.'

'The Institute of Navigation is to be congratulated on having sponsored this valuable book.' *Journal of the Royal Naval Scientific Service.*

'An important contribution to the history of scientific progress in England, and in particular to the history of navigation.' *The Geographical Journal.*

'Members of the Institute of Navigation have reason to congratulate themselves upon their happy choice of an author.' *Journal of the Franklin Institute (U.S.A.).*

'This is a most important and interesting book.' *The Nautical Magazine.*

CAMBRIDGE UNIVERSITY PRESS

for the Institute of Navigation

Demy 8vo. 442 pages, illustrated. Price 55s. net (45s. to Members).

OBSERVATIONAL ERRORS

E. W. ANDERSON and J. B. PARKER

This is the first of a series of monographs which the Institute is sponsoring on subjects closely allied to navigation. Essentially it gives an elementary account of the ideas and concepts behind the statistical theory of errors. Though the examples used are primarily navigational, it is designed to appeal to all who have to deal with information or observations which are subject to error: navigation thus appears mainly as a convenient and convincing source of illustration. The style of writing is vivid and direct, and has led to an unconventional but simple presentation that will appeal to the practical man.

JOHN MURRAY



for the Institute of Navigation

Royal 8vo. 32 pages, 25 diagrams. Price 5s. net

It's NEW — It's MAGNETIC

IT'S THE TRANSMITTING MAGNETIC COMPASS

Ships with or without a gyro compass can now have the advantage of any number of repeaters working from the Standard Magnetic Compass. This is the essence of the Transmitting Magnetic Compass now introduced by Kelvin Hughes. A small detector/transmitter unit under the bowl passes signals to a bulkhead-mounted amplifier, which feeds repeaters in any part of the ship.



ENLARGED STEERING PRESENTATION

The specially designed Steering Repeater reproduces a 30° sector of the Standard Compass card as a well-defined illuminated image on a vertical screen 8 inches wide.

ALTERNATIVE TYPES OF REPEATER

Other designs of repeaters are available for bulkhead mounting in the chartroom, Captain's cabin, and elsewhere as required.

RADAR AND D/F APPLICATIONS

'North up' presentation for radar displays, and stabilisation of the radio D/F bearing scale, are among the many uses.

STANDARD COMPASS UNAFFECTED

The introduction of the transmitting system has no effect whatever on the sensitivity or accuracy of the Standard Compass itself.

WHEELHOUSE REFLECTOR UNIT

The binnacle incorporates a direct Wheelhouse Reflector Unit for standby purposes, which means that a separate steering magnetic compass is unnecessary, even though no gyro compass is carried.

KELVIN HUGHES

THE TWO GREATEST NAMES IN NAVIGATION

KELVIN & HUGHES (MARINE) LIMITED St. Clare House, Minories, London EC3

TGA KHM104