

The JOURNAL of THE INSTITUTE OF NAVIGATION

VOL. 15, NO. 4

OCTOBER

1962

Hovercraft Navigation

I—The Control Characteristics of Hovercraft 359
W. A. PENNINGTON

II—The Operational Problem 364
P. M. LAMB

III—The Rhyl-Hoylake Experiment 369
L. R. COLQUHOUN

IV—Communications and Navigational Aids 374
M. MORGAN

V—Radio Navigational Equipment for Hovercraft 380
J. H. BEATTIE AND J. N. DENNIS

VI—Hovercraft and the Collision Regulations 383
J. H. HARDWICK

The Design of Reliable Digital Computers for Air Traffic Control 387
J. C. CLULEY

Trials of a Television-type Radar Display for Traffic Control 397
G. WIKKENHAUSER

The Principles Underlying the Collision Regulations 402
L. OUDET

Airborne Weather Radar

I—P. L. STRIDE 415

II—R. C. ALABASTER 425

A Marine Radar System Incorporating Automatic Plotting 429
J. H. BEATTIE

A New Airborne Doppler Radar 439
M. OKADA AND J. TAMIYA

FORUM

Use of a Doppler Navigation System and Fixes to Monitor Aircraft Heading 443

True Motion in Relative Displays 446

Sundials for Navigators 447

Calculating the Sun's Position for Calibration of Radar Antennas 456

The Gestation and Birth of my Nautical Tables 460

Collision Regulations 465

Reviews 466

THE INSTITUTE OF NAVIGATION
AT THE ROYAL GEOGRAPHICAL SOCIETY
1 KENSINGTON GORE LONDON SW7

JOHN MURRAY (PUBLISHERS) LTD., 50 ALBEMARLE STREET, LONDON W1

PRICE FIFTEEN SHILLINGS

THE INSTITUTE OF NAVIGATION

Patron

H.R.H. PRINCE PHILIP DUKE OF EDINBURGH, K.G., K.T.

OFFICERS AND COUNCIL 1961-62

President

Dr. G. E. R. Deacon, C.B.E., F.R.S.

Vice-Presidents

Dr. D. E. Adams

Rear-Admiral E. G. Irving, O.B.E.

Hon. Treasurer: Mr. J. E. D. Williams

Chairman of the Technical Committee

Wing Commander E. W. Anderson, O.B.E., D.F.C., A.F.C.

Chairman of the Membership and Fellowship Committee

Captain A. J. R. Tyrrell

Other Members of the Council

Captain R. C. Alabaster,

D.S.O., D.F.C.

Mr. G. E. Beck

Captain M. E. Butler Bowdon,

O.B.E., R.N.

Mr. Francis Chichester

Air Marshal Sir Edward Chilton,

K.B.E., C.B.

Commander P. C. H. Clissold,

R.D., R.N.R.

Commander I. S. S. Mackay, R.N.

Air Vice Marshal W. E. Oulton,

C.B., C.B.E., D.S.O., D.F.C.,

R.A.F.

Captain G. S. Ritchie, D.S.C., R.N.

Mr. G. Wikkenhauser, M.B.E.

The directors of navigation at the Admiralty, the Air Ministry and the Ministry of Transport and Civil Aviation attend meetings of the Council as *ex-officio* members.

Executive Secretary: M. W. Richey

The Journal of the Institute of Navigation

THE *Journal* is published quarterly by the Institute and is edited by M. W. RICHEY. It contains original papers contributing to the science of navigation, including those presented at meetings of the Institute together with the ensuing discussion. In addition the *Journal* includes a record of current navigational work, reviews of important books, and other matters of concern to those interested in navigation. The views expressed in the *Journal* are not necessarily those of the Institute, or of any organization or department to which the authors may belong.

The *Journal* is free to all members of the Institute. It is sold to the public at fifteen shillings per copy or, by subscription, at sixty-two shillings per annum (post free) and may be obtained through all booksellers and John Murray (Publishers) Ltd., 50 Albemarle Street, London W1.

Contributions, which are welcomed from both members and non-members, should be addressed to the Editor.

Enquiries for advertising space should be addressed to the Institute offices.

The postal address of the Institute is :

The Institute of Navigation,
at The Royal Geographical Society,
1 Kensington Gore, London SW7.

Telephone: Kensington 5021

Marconi Marine *announce*
HERMES
A major advance in radar

Advance in Display

12-inch screen with brilliant definition and sharp discrimination.
 Eight closely-spaced ranges from $\frac{1}{2}$ n.m. right out to 48 n.m.
 A second display unit may be operated from the same aerial/transmitter system.
 Each unit has independent selection of range and other display facilities.
 Units may be as much as 1,000 ft. of wiring from the transmitter.
 Electronic bearing indicator gives bearings in figures in an illuminated panel.
 True Motion facilities, if required, in a compact unit with plug and socket connections to minimise alterations to main wiring.
 True Motion system is completely electronic and almost entirely transistorised.

Advance in Transmission/Reception

High power—70 kW nominal—with switched pulse lengths for crisp definition on short ranges and maximum energy on long ranges.
 Logarithmic receiver with matching bandwidth automatically coupled to transmitter pulse length switching ensures full performance on all ranges and reduces interference from clutter and rain echoes.
 Automatic frequency control finds and holds peak tuning condition at all times.
 Performance indicator checks overall performance. Transmitted power is also monitored.

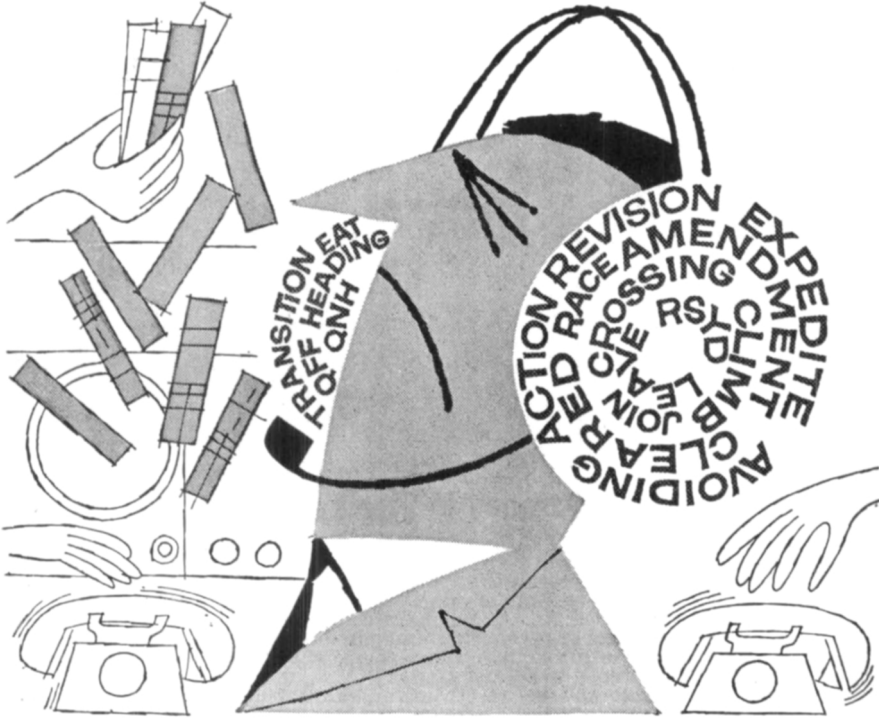
Advance in Aerial Scanning

6 ft. slotted waveguide scanner, completely enclosed in glass fibre. 12 ft. scanner available for sites where space permits. Constant speed of rotation in winds up to 80 knots gives continuous and regular observation of targets on evenly illuminated screen.
 Narrow beam ensures greater bearing accuracy, clearer discrimination, and concentrated punch on targets at all ranges.

MARCONI MARINE

maintain expert service facilities in all principal ports





HARCO

the data link navigation system

KEEPS THE SITUATION UNDER CONTROL

" Air Traffic Controllers are working at a level of sustained pressure and tension unequalled in aviation or any other profession . . . "

Evidence submitted to the U.S. Senate Aviation Sub-committee on ATC



In
matters
of
FLIGHT
CONTROL
and
SYSTEMS
ENGINEERING
SMITHS
is a name
to look
up to

SMITHS AVIATION DIVISION

The Aviation Division of S. Smith & Sons (England) Ltd.

Kelvin House, Wembley Park Drive, Wembley,
Middlesex. Wembley 8888, Grams: Airspeed,
Wembley. Telex 25368


AV 502

**TO ALL MARINE
SUPERINTENDENTS**

***There's
something
new in
navigational
aids here!***

... And it warrants your careful examination

If you have not already received information about AEI's NEW RADARS—this new leaflet No. 4321-81 describes them . . . And a note to the address below will bring you a copy by return. The AEI ESCORT RADAR 600 series is a really advanced, integrated range of high quality equipment, employing interchangeable basic units . . . A range of models enabling fleet-operators to meet individual vessels' needs . . . An equipment range giving important benefits to the navigator, too, for all models provide 'Chart Plan' presentation and the many other advanced AEI ESCORT radar features.



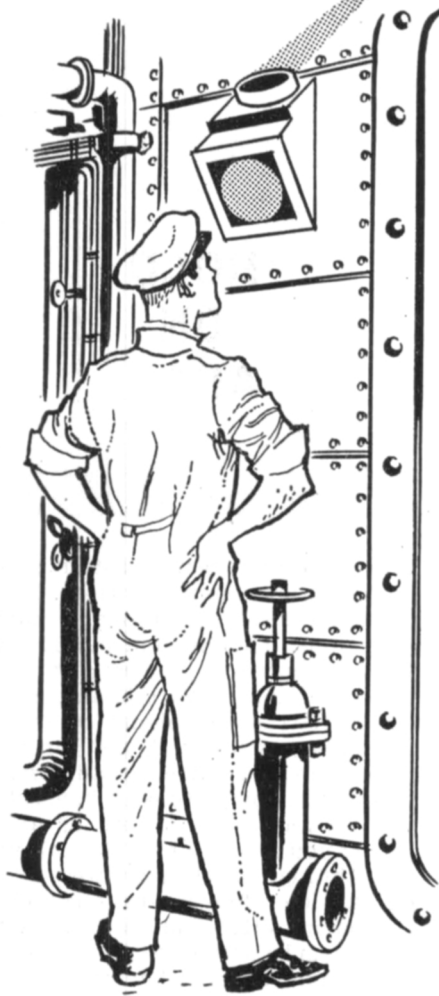
**AEI ESCORT
RADAR**
**600
SERIES**

A5758B

AEI

Associated Electrical Industries Limited
Electronic Apparatus Division

RADAR SALES, BLACKBIRD ROAD, LEICESTER, ENGLAND



Smoke Indicators

For indicating the density of exhaust smoke passing through the uptake of a boiler.

The smoke appears as a dimming of the illumination on the screen or as a flickering silhouette of the smoke, depending on the density and quantity.

Write for pamphlet 1271/J.

Rangefinders

Used for navigational, station-keeping and other purposes on board ship, and also for observation. Can be supplied with various scales and tripod, belt or rail mounting.

Write for pamphlet 1048/J.



Binoculars

Barr & Stroud make over 20 different types of binoculars. May we send you our 36-page booklet "Choosing a binocular"?

BARR & STROUD LTD

Anniesland, Glasgow, W.3. Telephone: Jordanhill 9601

London Office: 1 Pall Mall East, S.W.1. Telephone: Whitehall 1541



- *Small, light and completely self-contained.*
- *Built to exacting marine standards and approved by the British G.P.O.*
- *Transistorised for long battery life. Uses standard dry batteries - no charging problems.*
- *So simple to operate that no special skill is required.*

and go on the port bow.' Constant orders . . . constant communication . . . circumstances reflected in many marine situations. The Redifon GR.336 gives you *real* control over every port operation. This new 1-Watt hand-portable FM VHF radiotelephone equipment measures only 10" x 8" x 4", operates from standard batteries and weighs just 10 lbs. complete with handset. It will go anywhere, ashore or afloat, giving you a constant link with your men throughout the port area.

Operating on four pre-set channels in the marine VHF band 156-165 Mc/s, the GR.336 can be used in conjunction with existing port VHF schemes; or two or more units may be employed independently of the main scheme to provide an extremely flexible and economical single- or double-frequency radiotelephone system.

Full technical particulars on request.

Redifon GR.336

REDIFON LIMITED Marine Sales Division, Broomhill Road, London, SW18
 Telephone Vandyke 7281 Cables Redifon London. A Manufacturing Company in the Redifusion Group.
 RED/GR336

NEW ANTI-COLLISION RADAR SYSTEM

Decca introduce the world's first fully co-ordinated system of simultaneous true and relative motion radar presentation


the Decca Marine Radar system type 969/ ARP

COMPRISING Decca True Motion TM 969 in combination with the new Automatic Relative Plotter Type 50.

PROVIDING High speed automatic plotting from the radar to give simultaneous true and relative motion presentation.

With this system, immediate and automatic transfer of range and bearing information from radar to plotter enables a single officer of the watch instantly and accurately:

- 1 to determine positively the existence of collision risk from any ships within radar range.
- 2 to predict the effect of any proposed change of course or speed before such alteration is made.



A brochure describing the unique Decca Marine Radar System is available on application to:

DECCA RADAR

DECCA RADAR LIMITED


Decca House, Albert Embankment, London, S.E.1

DR217c



SPERRY EXPORT PRECISION TO WORLD-WIDE MARKETS WITH INCREASING SUCCESS.

% TOTAL BRITISH AERO
AND MARINE INSTRUMENT
EXPORTS



Sperry's contribution to Britain's exports is today greater than ever. Almost half this country's total exports of aero and marine instruments are Sperry. Of the Company's aero and marine output, two-thirds goes abroad—aero equipment alone is exported to more than 30 countries:—

- | | |
|----------------|--------------|
| ARGENTINE | JORDAN |
| AUSTRALIA | LEBANON |
| BELGIUM | MALAYA |
| BURMA | NEW ZEALAND |
| CANADA | NORWAY |
| CENTRAL AFRICA | PAKISTAN |
| DENMARK | PORTUGAL |
| EAST AFRICA | SOUTH AFRICA |
| EGYPT | SPAIN |
| FINLAND | SWEDEN |
| FRANCE | SWITZERLAND |
| GREECE | TURKEY |
| HOLLAND | U.S.A. |
| INDIA | VENEZUELA |
| INDONESIA | WEST GERMANY |
| IRAN | YUGOSLAVIA |
| ITALY | |



GYROSCOPE COMPANY LIMITED

GREAT WEST ROAD, BRENTFORD, MIDDLESEX
Tel: ISLeworth 1241 Telex: 23800 Cables: Sperrygyco, London

REVOLUTIONARY NAVAL RADIO TRANSMITTING SYSTEMS



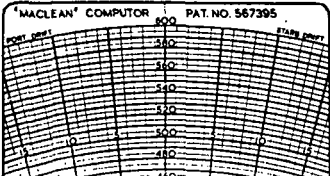
- Precise frequency setting and positive stability allows full advantage to be taken of SSB which provides the most reliable communications under difficult conditions of propagation or interference
- Continuous frequency coverage from 240 Kc/s to 24 Mc/s
- Covers all types of signalling
- Broadband amplifier and synthesizer system provides simplest operation and almost eliminates tuning
- Aerials can be sited for maximum radiating efficiency.

MARCONI NT 203/204 SYSTEMS

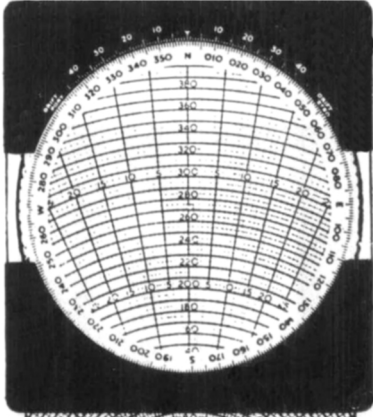


COMPLETE NAVAL RADIO AND RADAR SYSTEMS
MARCONI'S WIRELESS TELEGRAPH COMPANY LIMITED · CHELMSFORD · ESSEX

M20



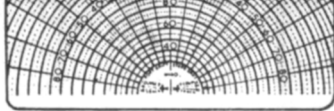
Speed slides are available
O to 300 one side, other side Navigational data.
O to 600 one side, other side Navigational data.
O to 500 one side, other side 500 to 1000 overlapping.
When ordering please state which required.



MACH METER Aircraft fitted with; for those a circular slide rule with different scale arrangement is fitted on back of Computer, with which using the Mach No. and Ambient Temp. The True Airspeed is read directly over the 60 minute mark, so that no further movement of scale is then necessary for Time Speed and Distance calculations. When ordering please state if this required. THIS IS THE QUICKEST CALCULATION METHOD YET DEvised AND IS NOW IN USE TESTING LATEST TYPES OF HIGH SPEED JET AIRCRAFT.

MACLEAN COMPUTER in case with direction leaflet.

AIRNAVA PROTRACTOR 5 inch square Perspex engraved 2 colours with cut-outs for International Air symbols



Front view
Actual size
8 x 4 1/2
20 x 11 1/2 cms

Dividers top quality 5 1/2 (14 cms) self centring needle points in case

NAVIGATION SET as above 3 piece £5.10/- post free anywhere

Air post £1 extra Cash with order. Money back guarantee.

J. D. MACLEAN & CO
2 Chichester Rents, Chancery Lane,
London W. C. 2. PHONE: HOLBORN 2906 LONDON. CABLES.

BURTON'S NAVIGATIONAL PUBLICATIONS LTD.
ALVA, CLACKMANNANSHIRE

THE ART OF ASTRONOMICAL NAVIGATION 18/6

FOUR-FIGURE NAVIGATION TABLES 16/6

(In which the versine is used to secure the necessary accuracy in sight-reduction)

NAUTICAL TABLES (Sixth Edition) 28/6

WORLD AVIATION ELECTRONICS

AND CONTROLS

The application of electronic engineering techniques to the solution of aviation problems is one of the most interesting and important branches of electronic technology. *WORLD AVIATION ELECTRONICS and CONTROLS* is a monthly journal devoted to reporting progress in this and allied fields, and to commenting on the political, economic and philosophical problems which are associated with the technical developments.

Editor : Denis Archer

Advertisement Director : Derek Shephard

**4 MILL STREET, LONDON, W.I.
HYDe Park 3936**

BOOKS ON NAVIGATION

A HISTORY OF THE PRACTICE OF NAVIGATION

By **COMDR. J. B. HEWSON, F.R.G.S., R.D., R.N.R. (Retd.)**

30/-

Per Post 32/3

HARBOARD'S GLOSSARY OF NAVIGATION

Revised by **CAPT. C. W. T. LAYTON, F.R.A.S., M.I.N., Assoc.I.N.A.**

12/6

Per Post 13/6

NICHOLLS'S SEAMANSHIP AND NAUTICAL KNOWLEDGE

By **C. H. BROWN, F.R.S.G.S., Extra Master**

40/-

Per Post 42/3

MAGNETIC COMPASS DEVIATION AND CORRECTION

By **W. DENNE, Extra Master**

25/-

Per Post 26/-

DEVIATION AND THE DEVIASCOPE

By **C. H. BROWN, F.R.S.G.S., Extra Master**

34/-

Per Post 35/-

THE ART OF ASTRONOMICAL NAVIGATION

By **S. M. BURTON**

18/6

Per Post 19/6

Full Descriptive Catalogue "N" Free on Request

BROWN, SON AND FERGUSON, LTD.

52 DARNLEY STREET, GLASGOW, S.1

THE INTERNATIONAL HYDROGRAPHIC BUREAU

Quai des Etats-Unis, MONACO

publishes

twice a year, in January and July,
an English and French edition of

THE INTERNATIONAL HYDROGRAPHIC REVIEW


This publication contains articles of topical interest on hydrography, hydrographic surveying and related techniques.

Each volume contains an average of 160 pages, 18 × 27 cm., and numerous illustrations.

Price per number \$5 (U.S.) excluding postage.


Payments can be made to the Bureau's account at Barclays Bank Ltd., Chief Foreign Branch, 168 Fenchurch Street, London, E.C.3.

A reduction of 30% on the price quoted is allowed to booksellers. The same reduction is granted to government offices and to naval or merchant marine officers of the Bureau's States Members, provided the order is sent direct to the Bureau.



What have they in common...?

The modern styled Hydrofoil *SIRENA*, owned by Finska Angfartygs A/B of Helsinki, maintains a regular ferry service in the Baltic, winter and summer, carrying 100 passengers at a speed of 45 knots. The P & O—Orient liner *CANBERRA* is regularly engaged on the Australia/Pacific service carrying 2,200 passengers and cruising at 27 knots. These two examples of modern ship design and construction both use variants of the Kelvin Hughes Unit Radar System, a system designed for installation in any type or size of vessel.



S. Smith & Sons (England) Ltd.



KELVIN HUGHES DIVISION

St. Clare House, Minories, London, E.C.3

Phone: Royal 8741 Grams: Marinst Phone London

MOII