

Fragments from Ottoman Zagori: continuity and change in a montane landscape through a local perspective

Faidon Moudopoulos-Athanasίου 

Catalan Institute of Classical Archaeology, Tarragona

fmoudopoulos@icac.cat

Elias Kolovos 

University of Crete, Rethymno

kolovos@uoc.gr

This article discusses elite continuity and settlement pattern change in Zagori (NW Greece) from the late fourteenth to the nineteenth century. The peaceful assimilation of the regional and local elites into the Ottoman Empire (1430) led to adaptations in the montane landscape. Imperial and local archival research, ethnography, and landscape archaeology reveal that the Ottoman administration divided large decentralized settlements into smaller villages to accommodate local elites and new timariots. This topography of division (fifteenth to sixteenth centuries) gave way to a topography of adaptation (seventeenth to nineteenth centuries) when local elites influenced settlement patterns in forming the administrative unit the Zagorisan League.

Keywords: Ottoman Greece; Ottoman local elites; settlement & landscape research; cultural landscape

The year 2021 marked the bicentenary of the Greek Revolution and saw an increased interest in the revolutionary period throughout Greece, with many scholarly publications on the subject. Little noticed in 2022 was another bicentenary, affecting both the result of the Revolution and the region of Ioannina and Zagori in particular: the killing of Tepedelenli Ali Pasha (24 January 1822) by the Sultan's troops. Both cases are revealing of how the way the academy treated the commemoration of the 1821 bicentenary differs drastically from the attitudes of local communities and the perception of regional pasts.

Epirus, when it comes to Ali Pasha, highlights this contrast. For example, the international symposium on *Ali Pasha and his Age*, organized by the Municipality of

© The Author(s), 2023. Published by Cambridge University Press on behalf of the Centre for Byzantine, Ottoman and Modern Greek Studies, University of Birmingham

DOI: [10.1017/byz.2023.24](https://doi.org/10.1017/byz.2023.24)

Ioannina and including many prominent scholars of Modern Greek and Ottoman history, triggered nationalist reflexes on the part of a small yet vocal portion of the local community, with comments ranging from disgust to allegations of ‘treason’.¹

Under Ottoman rule, Epirus formed part of the province of Yanya² and Ali Pasha was the governor of the *sancak* between 1787 and 1822. During that period, our area of study, the Zagori of present-day north-west Greece,³ thrived under the administrative *Zagorisan League* (Το Κοινό των Ζαγορισίων) because many Zagorisan *koçabaşı* notables formed part of Ali Pasha’s court. Furthermore, the architectural apogee of Zagori, as we know it today, dates to the turn of the eighteenth century and the rule of Ali Pasha. It was the mercantile networks maintained and secured by his rule and his client network that enabled the flourishing of Zagorisan notables and the channelling of their wealth into private and public building.

More importantly, it was a handful of Zagorisan notables who lobbied for installing Ali Pasha at Ioannina. During the unstable period preceding the rule of Ali, many local clansmen vied for control of the town. The notable families of Zagori, having mercantile and fiscal interests in a stable administration, came to an agreement with the notables of the town to rule together until a stable solution could be found,⁴ while, as the folk song recalls, Zagorisans ‘Noutsos from Kapesovo and Paschalis from Constantinople brought Ali Pasha into the *varos*.’⁵ The importance of the local elites in establishing Ali Pasha in Ioannina is a point often under-emphasized in the historiography of the Ottoman period.

1 It is interesting to note the comments from the livestreamed event on YouTube: <https://www.youtube.com/watch?v=mX5N7UQdeZ0> (Accessed: 03.04.2022).

2 With the nineteenth-century reforms, the *sancak* of Yanya became the vilayet of Yanya: see M. Kokolakis, *Το ύστερο γιαννιώτικο πασαλίκι: χώρος, διοίκηση και πληθυσμός στην τουρκοκρατούμενη Ήπειρο* (Athens 2003).

3 The present-day administrative border of the municipality of Zagori does not represent the reality of the Ottoman period. Although the Slavic place name Zagori predates the Ottoman conquest, already in the first available Ottoman registers of the sixteenth century the *nahiye-i Zagorye* appears alongside the *nahiye-i Papinkoz*. Administratively, the two regions merged only later and the creation of a single Zagorisan identity is the product of nineteenth-century local scholars: see V. Dalkavoukis, *Γράφοντας ανάμεσα. Εθνογραφικές δοκιμές με αφορμή το Ζαγόρι* (Athens 2015) 64–88. The region should not be conflated with the Zagoria, located in SW Albania. This article takes the districts of Zagori and Papingo together, as a single upland unity sharing geomorphological and cultural characteristics.

4 Agreement on 24 January 1774. Cited in K. Varzokas, ‘Οι Ζαγορίσιοι και ο Αλή Πασάς’, *Πρακτικά πρώτου συμποσίου λόγου «Ο λόγος για το Ζαγόρι* (Ioannina 1988) 88–105. For the institution of the *Varos*, see S. Ivanova, ‘Varos: the elites of the *reaya* in the towns of Rumeli, seventeenth-eighteenth Centuries’ in A. Anastasopoulos (ed), *Provincial Elites in the Ottoman Empire* (Rethymno 2005).

5 ‘Νούτσος απ’ το Καπέσοβο, Πασχάλης απ’ την Πόλη, έφεραν τον Αλή πασά μέσα εις το βαρόσι’. For the verse and a recent relevant discussion, see E. Kolovos and F. Moudopoulos-Athanasίου, ‘Ἔοι Ζαγορίσιοι είναι κακοί και γράφουνε στην Πόλη: δυο αδημοσίευτα έγγραφα από την δεκαετία του 1820 και η σημασία τους για το Ζαγόρι’, in Ph. Doris and P. Papastratis (eds), *Youkali, ένα liber amicorum για τον Σταύρο Μουδόπουλο* (Athens 2023) 255–76.

To return to the conference on *Ali Pasha and his Age*: much negative commentary appeared in the local press arguing that a commemoration of Ali Pasha had no place in the bicentennial commemoration of the Greek Revolution. One student from Zagori stated that Ali ‘was a cruel leader and his killing assisted in the successful outcome of the revolution [and] in a period when we need healthy values for our society. . . we should commemorate those whose contribution to the liberation of the Nation is indisputable.’⁶

There has been more than half a century of scholarly research on the phenomenon of Ali Pasha.⁷ A significant portion of his archives has recently been published in Greek with a seminal introduction by Vassilis Panagiotopoulos,⁸ and the provincial rule of the *ayans* has been contextualized.⁹ Yet, not surprisingly, school curricula continue to promote a reading of history close to the nineteenth century national historiography: a polarized discourse eliding the complexity of local history – in this case the distinctive *Zagorisan League* and its entanglements with the Ottoman administration – in favour of a simplistic and nationalist grand narrative.

In this rather disheartening context, the present contribution offers an alternative version of history concerning the minor elites of Zagori and regional settlement patterns, interpreting change from within. A particular interest is shown here in the ways local elites affected changes from the fifteenth to the nineteenth century. Instead of asking how social and administrative structures affected the locality –and in an attempt to avoid the pitfalls of ethnography when it comes to approaching an era before the nineteenth century– the present article seeks to bring the agency of those dwelling in Zagori to the fore. We shall investigate the ways they adapted to changing circumstances –imperial and local– and how their actions affected the cultural landscape of Zagori.

For, if one side of the problem is the nationalist attitudes that emerged from the bottom up on the occasion of the bicentenary, the other is the absence of research on the microscale, which tends to get lost in efforts to synthesize without knowledge of local realities. Here the various ways in which localities affected structures offer different insights.

The case of Ali Pasha is not the first in which Zagorians operated to appoint an acting ruler of Ioannina. According to the *Chronicle of Ioannina*, they marched to

6 V. Ladias, ‘Αξιζει να τιμηθει και ο Αλή Πασάς μαζί με Έλληνες αγωνιστές του ’21;’, *Εν Τραπεζοβω* 38 (2022) 36–7.

7 D. Skiotis, ‘From bandit to pasha: first steps in the rise to power of Ali of Tepelen, 1750–1784’, *International Journal of Middle East Studies* 2 (1971) 219–44.

8 V. Panagiotopoulos, D. Dimitropoulos and P. Michailaris. *Αρχείο Αλή Πασά: συλλογής Ι. Χώτζη Γενναδείου Βιβλιοθήκης της Αμερικάνικης Σχολής Αθηνών* (Athens 2007).

9 B. McGowan, ‘The Age of the Ayans, 1699–1812’, in H. İnalcık and D. Quataert (eds), *An Economic and Social History of the Ottoman Empire*, (Cambridge 1994) II (1600–1914) 637–743; also A. Yaycioglu. *Partners of the Empire: the crisis of the Ottoman order in the age of revolutions* (Palo Alto 2020).

Santa Maura (Levkas) and escorted Carlo I Tocco to Ioannina in 1411, alongside the town's notables: at the time, this minor nobility was of a military character.¹⁰ This article investigates the period between that incident and the intervention of the Zagorisan notables to install Ali Pasha as a governor in the Ottoman province of Yanya.

1. Methodology

An account shedding light on the overall period to the in-between centuries is in a position to argue that the local elites that appeared during the reign of Carlo I Tocco did not disappear only to emerge more than three centuries later with the installation of Ali Pasha at Ioannina. Indeed, it will be argued that such elites constantly adapted to the changing political and economic circumstances.

To tackle the issue, we have used a variety of sources. Ottoman registers from AD 1564–5 (TT350) and 1683–4 (TTK 28 & 32) have been examined in conjunction with local historical accounts (from the fifteenth-century *Chronicle of the Tocco*¹¹ to nineteenth-century local scholars)¹² and oral history. Landscape archaeology fieldwork to locate sites of interest discovered in the archives has also been implemented recently.¹³ This intensive and interdisciplinary investigation of landscape on the microscale of montane Zagori, coupled with textual evidence and oral history, allows for a reading of the changes from the fifteenth century to the nineteenth from within.

2. Elites from Carlo I Tocco to the *voynuks* (fifteenth to late sixteenth centuries)

Since the time of Aravantinos (1870), it has been known that the town of Ioannina surrendered peacefully to the Ottoman army of Sinan Pasha. His letter addressing the notables of the court of the recently deceased Carlo I Tocco was recorded by Aravantinos and reproduced in recent scholarship, while the context of the development of the early Ottoman towns in Greece has recently been emancipated from more 'traditional' readings of history.¹⁴

Sinan Pasha's letter addressed the ruling elite of the castle (Simeon Stratigopoulos and his son) and the religious administration.¹⁵ According to Melek Delilbaşı, it is the

10 D.M. Nicol, *The Despotate of Epiros* (Cambridge 1984) 176.

11 T. Sansaridou Hendrickx, *The Chronicle of the Tocco. Greeks, Italians, Albanians and Turks in the Despotate of Epirus (14th–15th Centuries)* (Thessaloniki 2008).

12 P. Aravantinos, *Χρονογραφία της Ηπείρου, Τόμος Α* (Athens 1856); I. Lambridis, *Ζαγοριακά Α* (Athens 1870).

13 F. Moudopoulos-Athanasίου, *The Early Modern Zagori of Northwest Greece: an interdisciplinary archaeological inquiry into a montane cultural landscape* (Leiden 2022).

14 Ph. Kotzageorgis, *Πρώιμη Οθωμανική Πόλη* (Athens 2019).

15 B. Osswald, 'L'expansion territoriale ottomane en Épire et dans les Îles Ioniennes (XIVe–XVe siècles)', *Ηπειρωτικά Χρονικά* 40 (2006) 341–64 (353–4).

earliest documented case of *ahidnâme*¹⁶ in the context of *amân*, ensuring the continuity of the secular and religious *status quo*. Orthodox notables continued to manage their fiefs, adapting to the *timar* system while also maintaining their judicial rights. This process is in line with the Ottoman methods of conquest and elite accommodation in the regions surrendering peacefully to the empire.¹⁷

The notables of Zagori who escorted Carlo I Tocco from his castle at Levkas to Ioannina in 1411 held their privileges, according to local history through another accommodating treaty, which Aravantinos named ‘Voinikio’.¹⁸ However, as recently demonstrated through a comparison between Aravantinos’ list of villages ‘initially entering the treaty’ and the sixteenth-century Ottoman *voynuk* registers recorded in TT 350 and TTK 32, it appears that the list of Aravantinos has a *terminus post quem* in 1583-4, being in fact a fragmented *voynuk* register rather than the initial draft of a treaty.¹⁹ Although we cannot rule out the potential of a separate treaty with the region of Zagori under the name ‘Voinikio’, what Aravantinos describes as a communal privilege is proof of elite adaptation from the court of Carlo I Tocco to the Ottoman administration as *voynuks*, auxiliary forces to the expanding imperial army.²⁰ This picture connects with the broader suggestion that *voynuks* were members of the pre-Ottoman minor nobility in the Balkans and, in some cases, retained part of their properties as *timars* in exchange for their military services.²¹ In the instance of Zagori, we are fortunate to have the previous minor military elites recorded in the *Chronicle of the Tocco*, while in one instance a notable from Zagori was Michael Voevoda²² Therianos, depicted as *ktetor* in the cathicon of the Hagia Paraskevi monastery in Monodendri village in 1414.²³

As seen on the map (fig. 1), the villages containing *voynuks* in the sixteenth century are situated along the main paths leading from Zagori to Ioannina and connecting Zagori with the area of Metsovo (to the east) and Konitsa (to the west). The *voynuk* villages of Dovra (today Ασπράγγελοι) and Bulcu (today Ελάτη) are on the main gateway to the

16 M. Delilbasi, ‘A contribution to the history of Epirus’ *Gamer* 1 (2012) 37–60 (39).

17 H. İnalcık, ‘Ottoman Methods of Conquest’, *Studia Islamica* 2 (1954) 103–29; H. Lowry, *The Nature of the Early Ottoman State* (Albany NY 2003).

18 Aravantinos, *Χρονογραφία της Ηπείρου*, 33–4.

19 For detail, see Moudopoulos-Athanasίου, *The Early Modern Zagori*, 57–60.

20 Ottoman registers bear complete lists of the Zagori Voynuks for the years 1564-5 and 1583–4. See Moudopoulos-Athanasίου, *The Early Modern Zagori*, 57–60.

21 G. Ágoston, ‘Warfare’, in G. Ágoston and B. Masters (eds.), *Encyclopedia of the Ottoman Empire* (New York 2010) 592; E. Radushev and G. Baş, *Early Ottoman Military and Administrative Order in the Balkans: a muster roll of the Voynuk Corps (Defter-İ Esâmî-İvoynugân) in the Western Balkans from 1487* (Sofia 2020).

22 Voevoda in the pre-Ottoman Balkans ‘denoted a highranking commander and, on the eve of the Ottoman conquest, the governor of a military district’. F Adanir, ‘Woywoda’, in P. Bearman et al. (eds.), *Encyclopaedia of Islam, Second Edition*, online Brill (Consulted online on 21 December 2022, http://dx.doi.org/10.1163/1573-3912_islam_SIM_7923).

23 M. Acheimastou-Potamianou, *Οι τοιχογραφίες του έτους 1414 στη μονή της Αγίας Παρασκευής του Βίκου στο Ζαγόρι της Ηπείρου* (Athens 2017).

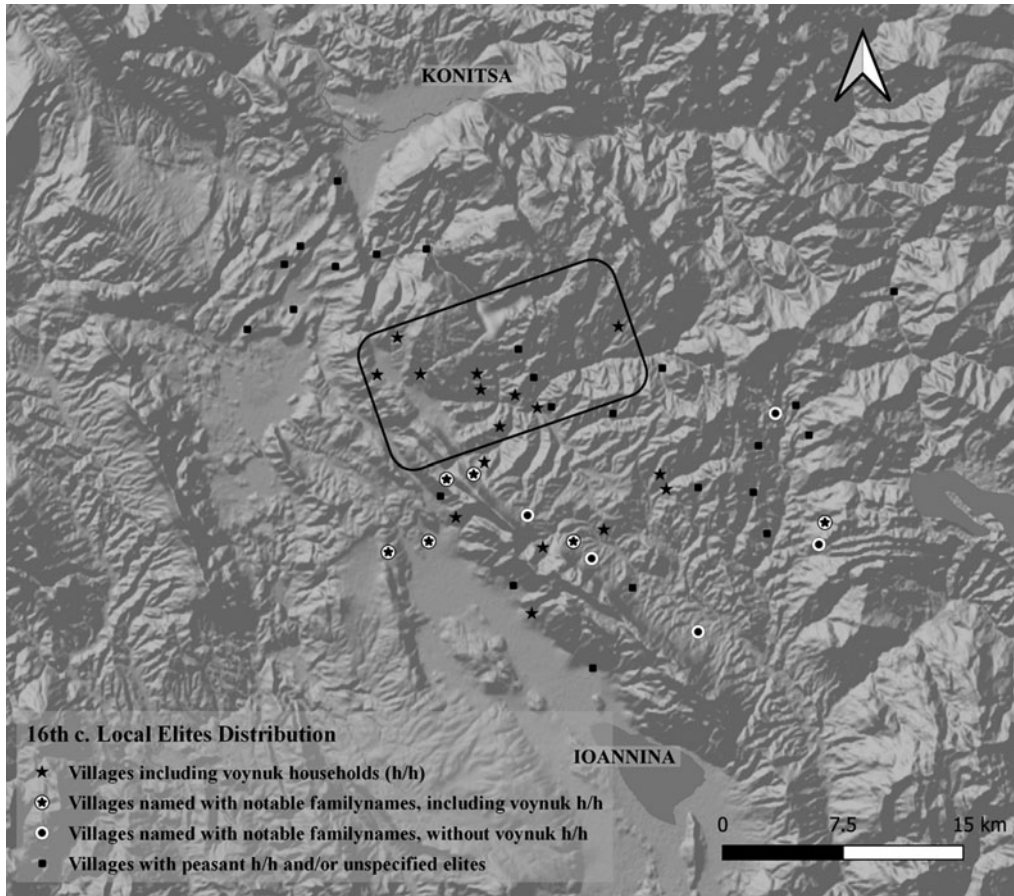


Figure 1. Map showing the settlements of 16th-century Zagori and Papingo in relation to known elites. See below for an explanation of the annotated area (ESRI Shaded Relief, edited by Faidon Moudopoulos-Athanasίου)

mountainous regions of Zagori from the town of Ioannina: it is the same location that the military units of Zagori set out to meet the army of the Grand Constable (Μέγας Κοντόσταυλος) of Ioannina, join forces and defend the city against the army of Spata. As a result, the topographical distribution of the *voynuk* villages attest to the continuation of a minor military elite from Zagori into the early Ottoman administration.

Furthermore, as discussed below, the villages marked on the northern slopes of Mt Mitsikeli and in the Ioannina lowlands bear the names of sixteenth-century Ioannina notables. Consequently, we begin to grasp a local landscape with hierarchies and well-defined roles: *voynuks* are not only auxiliary military forces to the Ottoman army but also act as passage guards securing the vital regional pathways; on the lines of their function in the northern Balkan provinces, as members of the privileged group of *askeri*.²⁴

24 Radushev and Baş, *Early Ottoman Military and Administrative Order in the Balkans*, 16.

2.1 Accommodation and the topography of division

Therianos and his family had connections at the court of Carlo I Tocco, and this family legacy continued within the Ottoman administration. Two hundred years later, one of his descendants, another Michael Therianos, owned 6000 head of livestock from 1620 to 1635 in the same area,²⁵ while the local scholar Ioannis Lambridis argued that in the eighteenth century the family changed its surname to Misios, a well attested notable kin linked with the early modern cultural landscape of Zagori through many public edifices, among them, the Bridge of Misios (1748, Vitsa, Zagori).²⁶ These details support the historical sources arguing for the peaceful accommodation of Zagori, as well as Ioannina, into the Ottoman administration and the continuity of the local elite's privileges, mostly under the status of the *voynuks*.²⁷

Alongside local *voynuk* elites, the Ottoman administration would have had to accommodate *sipahis* as *timar* holders, while establishing the *kanunname* of Ioannina after the Ottoman conquest (1430).²⁸ A combination of archival research and landscape survey offers a hint at the topographical alterations that took place because of this condition.

Sixteenth-century registers record two villages (*karye*) in the western edge of Zagori, ruins of which have recently been identified: Hagios Minas and Rizokastro.²⁹ However, during the fourteenth and fifteenth centuries, at approximately the same location, the settlement of Revniko was positioned. It was an important site, according to the *Chronicle of Ioannina*, for regional defence against raids by 'Albanians' and 'Turks'. The same source informs us that during the reign of Thomas II Preljubović (1367-1384), the villagers of Revniko marched to Ioannina and demanded investment in the defensive walls of the settlement. Even though Preljubović fulfilled their request, Revniko was 'captured' by Şahin Pasha in 1382.³⁰

The local scholar Lambridis suggested that the castle of Hagios Minas (Καστράκι του Αγίου Μηνά) was formerly known as Revniko.³¹ However, both Hagios Minas and Rizokastro appear in the sixteenth-century registers and Rizokastro was evidently flourishing, as the building of the Evangelistria monastery (1575) indicates. Its

25 G. Papageorgiou, *Οικονομικοί και κοινωνικοί μηχανισμοί στον ορεινό χώρο* (Ioannina 1995) 64.

26 I. Lambridis, *Ζαγοριακά Β* (Athens 1889) 16, 22.

27 Besides Michael Voevoda Therianos, another member of the pre-Ottoman administration at Zagori is known. He was Ioannis Tsafas (Zaffa) Oursinos (Orsini), registered in a chrysobull of Symeon Palaiologos (1361) as owning the most fertile regions of Zagori, under the title of Grand Constable (Cited in Lambridis, *Ζαγοριακά Α*, 31). Recent scholars suggest that the chrysobull may have been a forgery by Zaffa Orsini himself: see M. Katsaropoulou, 'Ένα πρόβλημα της Ελληνικής Μεσαιωνικής ιστορίας: η Σερβική επέκταση στη Δυτική Κεντρική Ελλάδα στα μέσα του ΙΔ' Αιώνα', (PhD thesis, Thessaloniki 1989) 126–37. However, the authenticity of the document is irrelevant, as either Zaffa Orsini or another minor noble would have controlled the area between Apano and Kato Soudena (Πεδινάτα) and Veitsa.

28 This *kanunname* is unfortunately lost, and the first Ottoman register available to researchers dates to 1530, a century after the initial conquest.

29 Moudopoulos-Athanasίου, *The Early Modern Zagori*, 74–88.

30 Nicol, *The Despotate of Epiros*, 151.

31 Lambridis, *Ζαγοριακά Α*, 23.

catholicon includes the earliest appearance of a *ktetor* in the Ottoman context of Zagori, 161 years after the depiction of Michael Voevoda Therianos.³²

Older locals today refer to the extension of the mountain containing the ruins of the sixteenth-century village of Hagios Minas as ‘Rouinikos’, while oral history suggests that ‘Roinikos’ was the hill of Kastraki (or Rizokastro in the Ottoman sources), associated with the village of Hagios Minas (today, Καστράκι του Αγίου Μηνά). In the fourteenth and early fifteenth centuries, Revniko must have controlled the access to the fertile plain of Konitsa and to the limited fields of Doliana that were of paramount importance for the secure of surplus for the town of Ioannina – hence the need of the Grand Constable of the *Chronicle of the Tocco* to defend the region.

Since Revniko controlled both plains, it is reasonable to suggest that it extended to the administrative area of both Hagios Minas and Rizokastro in the sixteenth century. As it was contrary to the Ottoman method of conquest to destroy settlements in areas that assimilated peacefully to the empire, it is reasonable to assume that Hagios Minas and Rizokastro were the product of an administrative division of the larger settlement of Revniko. This practice suited the Ottoman administration in multiple ways: it helped allocate land to multiple *sipahis* and other minor elites, while also ensuring in this case that the two villages remained relatively small, to prevent political anomalies in such a strategic location. A similar logic of division was implemented for the entirety of the region of Zagori: the decentralized villages of Dovra, Negarades, Tservari, and Tsernitsa saw similar divisions in the sixteenth century.³³

At the time, the villages of Zagori were in general decentralized: the traditional touristic image we have inherited in the present, with the plane tree in each village square, is the product of post-seventeenth century socio-historical developments, as recent cultural-ecological research has shown.³⁴ Even when the centralized model was implemented, decentralized entities were not unknown: the settlements of Vitsa and Monodendri for example, were separated in the final centuries of the Ottoman era. Lambridis documented an earlier historical phase, when the village of Monodendri was the Upper Mahalle (Άνω Μαχαλάς) of Vitsa.³⁵

3. From the *voynuks* (fifteenth to late sixteenth century) to the *League of Zagorians* (seventeenth to nineteenth century)

If the early Ottoman era in the region of Ioannina and Zagori in particular was characterized by elite continuity and a topography of division in order to

32 For the frescoes of the early Ottoman period in Zagori, see I. Houliaras, *Η εντοίχια θρησκευτική ζωγραφική του 16ου και 17ου αιώνα στο δυτικό Ζαγόρι* (Ioannina 2009).

33 For further details on this ‘topography of division’ see Moudopoulos-Athanasίου, *The Early Modern Zagori*, 88-94.

34 K. Stara and R. Tsiakiris, ‘Oriental planes and other monumental trees in central squares and churchyards in NW Greece: sacred, emblematic and threatened’, *Acta Horticulturae et Regiotecturae* 1 (2019) 14–18.

35 Lambridis, *Ζαγοριακά Α*, 36.

accommodate local minor elites such as the *voynuks* and other *timar*-holders, such as *sipahis*, then the late sixteenth century and the subsequent period is marked by the conversion of some *karye* settlements into arable land, into monastic land and into *çiftliks*, while in the case of Zagori only one new village is recorded.

The wider seventeenth-century changes in the Ottoman administration, including the shift from the *timar* system to that of *iltizam* (tax-farming) and the change of the military practices of the Ottoman army with the rise of new systems of warfare led to the cancellation of the *voynuks*, whose services were in decline already in the sixteenth century.³⁶ The development of the ‘age of the *ayans*’, saw in Zagori the rise of the *koçabaşı* administrative unit known as the *League of Zagorians* (Κοινό των Ζαγορισίων).³⁷ Within this context of transformation, we notice three types of shifts within the settlement pattern of Zagori: neighbourhoods of decentralized settlements with *voynuk* presence in the sixteenth century become monasteries; entire *karye* villages with *voynuk* presence become *çiftliks*; and in one instance a new village was established.

In the following pages, we do not suggest that the elites in Zagori continued just as before, from the sixteenth to the eighteenth centuries, with the mere change of names from *voynuks* to *kocabaşıs*. Rather, we argue that the new historical circumstances of the seventeenth century affected the Zagorisan elites. The transformation is rooted in local adaptations, and there is no extant corpus of written documents to point to them. However, this absence of specific written sources does not imply absence of data, and our observations are based on landscape archaeology, survey, and the interpretation of the few sources available (see also [Table 1](#) in section 4 below for a schematic summary of the suggested historical process).

3.1 From settlements to arable, monastic, land (sixteenth to seventeenth centuries)

The village of Mavrangelo³⁸ appears in the sixteenth-century Ottoman *tapu* registers as entirely populated by *voynuk* families.³⁹ According to local nineteenth-century sources, its abandonment led to an increase of population in of the nearby settlement of Dovra.⁴⁰ However, as argued elsewhere,⁴¹ in fact Dovra, Dovra *küçük* (today, Κουτσοντόμπρι), and Mavrangelo were all part of the same decentralized settlement, divided for administrative and fiscal purposes by the *timar* system. In lieu of Mavrangelo emerged the monastery of Asprangeloi (c. 1600).

The village of Tsernitsa in the sixteenth century included *voynuks* and was divided into three *timars*. Before the Ottoman survey of 1564-5 the smaller of these, Tsernitsa Küçük was

36 H. Inalcik, ‘Military and fiscal transformation in the Ottoman Empire, 1600–1700’, *Archivum Ottomanicum* 6 (1980) 283–337.

37 Παπαγεωργίου, *Οικονομικοί και οινωνικοί μηχανισμοί στον ορεινό χώρο*, 190ff; Moudopoulos-Athanasiou, *The Early Modern Zagori*, 64–5.

38 ‘Χωριδίου κειμένου παρά τη μονή του Ασπραγγέλου’, Lambridis, *Ζαγοριακά Α*, 51.

39 Moudopoulos-Athanasiou, *The Early Modern Zagori*, 90, 99, 101.

40 Lambridis, *Ζαγοριακά Α*, 51–2.

41 Moudopoulos-Athanasiou, *The Early Modern Zagori*, 90–101.

dissolved and *reaya* from the other two *timars* cultivated the arable lands of that area. These lands continued to be cultivated until the early twentieth century by peasants from Tsernitsa (today, Κήποι), but the area came later to be defined by the monastery of the Nativity of the Theotokos. Consequently, the smaller of the sixteenth-century neighbourhoods of Tsernitsa village, and the only one that did not contain *voynuk* families, was transformed into a *mezra'a* and subsequently the arable space was defined by the monastery.

A similar process is recorded in the now abandoned village of Stanades which housed *voynuk* families in the sixteenth century. On the dissolution of the village, the most fertile lands continued to be cultivated by the neighbouring *reayas* of Frangades and Liaskovetsi (today, Λεπτοκαρυά). However, these lands received 'divine' protection through the installation of the church Panagia Stanades and the monastery of Hagios Nikolaos, which was tied to the village of Frangades and managed the said fields.⁴²

3.2 A new *karye* settlement of the sixteenth century: Makrino and the notable Makrinos

The *karye* village of Makrino was marked as *hariç ez defter* (newly inscribed in the register) in 1564–5. It had, then, been established during the interval between the registers of 1530 and 1564. Within the twenty-year interval from the registers of 1564 and 1583, the small village was inscribed a *yaylak* summer pasture named *Ikserovouni* (Gr., Ξεροβούνι = dry mountain). However, it is rather odd for a small village of 25 *hane* households and 11 *mücerred* unmarried individuals to have a summer pasture generating income significant enough to be registered in the cadastre. The only other monetized *yaylaks* of Zagori and Papingo in the sixteenth century occurred in the wealthiest villages of *Ağlitonyavista* (today, Ανω Κλειδωνιά) and Papingo.

The case of Makrino allows for some interesting observations on the microscale. The name of the village is related to Makrina the Younger (Οσία Μακρίνα, AD 330–79), sister of St Gregory of Nyssa, and the chapel situated at the summer pasture is dedicated to her.⁴³ Furthermore, according to Aravantinos, the notable family Makrinos prospered at the castle of Ioannina among other notable Orthodox families in 1542 (see section 4 below).⁴⁴

Consequently, the Ottoman registers recording the establishment of the village Makrino (c. 1564) and the establishment of its *yaylak*, Kserovouni (ca. 1583) reflect an elite perspective, and the names of these resources are Greek.⁴⁵ By contrast, the toponyms for the agropastoral taskscapes of the village are predominantly Vlach.⁴⁶

42 Moudopoulos-Athanasίου, *The Early Modern Zagori*, 100–1.

43 K. Oikonomou, *Τοπωνυμικό Ζαγορίου* (Ioannina 1991) 249.

44 Aravantinos, *Χρονογραφία της Ηπείρου*, 261.

45 It is important to remember that the Orthodox notables of Ioannina were removed from the castle only after the unsuccessful rebellion of Dionysios Skylosphos (1611). See E. Gara, 'Prophecy, rebellion, suppression: revisiting the revolt of Dionysios the Philosopher in 1611', in G. Slonero et al. (eds), *Paradigmes rebelles: Pratiques et cultures de la désobéissance à l'époque moderne* (Brussels 2018) 335–62.

46 Oikonomou, *Τοπωνυμικό Ζαγορίου*; for a list see Moudopoulos-Athanasίου, *The Early Modern Zagori*, 63.

This contrasting image reveals an interesting interplay between early Ottoman Orthodox notables in the town of Ioannina and the subaltern Vlach peasants of mountainous villages of Zagori. Makrinos, according to this contextualized investigation drawing on Ottoman registers and local toponyms, established a village of sedentary Vlach mixed-farmers and herders.⁴⁷ However, these twenty-five families would have been in no position to administer a monetized *yaylak* on their own.

Topography and the analysis of the mountain passes of Zagori offer additional information. Makrino, and subsequently its *yaylak*, were established in a power vacuum, in an area with no settlements near the village. However, its *yaylak*, the area where the chapel of Makrina the Younger is located, is at a nodal point of the mobility network of montane Pindus. In fact, it is precisely at the point of the summer pasture that three transit routes merge into a single pathway leading northwards (fig. 2). The notable established his sovereignty in a mountainous territory void of habitation, securing for his activities an extensive summer pasture, while simultaneously controlling a node in the early modern mobility network.

3.3. From *karye* villages to *çiftliks* (eighteenth century)

In other instances, *karye* or *voynuk* villages recorded in the sixteenth-century registers became *çiftliks*, either absorbed by nearby monasteries or as a result of other parameters related to regional renegotiations of power, as shown below. In the case of monasteries,⁴⁸ one instance is the village of Vuça (in contemporary oral history: Μπότσα). The sixteenth-century registers recorded it together with the monastery of that name. The village was to dissolve later, while the monastery – alongside the neighbouring village of Greveniti in eastern Zagori – thrived in the later Ottoman context (especially from 1750 on).⁴⁹

A similar case is to be found in the western part of Zagori, with the emergence of the Speleotissa monastery (1644). By 1752 the monastery had gradually purchased most of the lands belonging to the settlements of Hagios Minas and Rizokastro discussed earlier, buying it off from Orthodox *reaya* and Ottoman *bey*s.⁵⁰ Within this period,

47 See F. Dasoulas, *Ο Αγροτικός Κόσμος των Βλάχων της Πίνδου 'Χώρα Μετζόβου' (18ος-19ος αι.)* (Thessaloniki 2019).

48 The emergence of monasteries and their increase in property and wealth during the seventeenth century is emphasized in recent literature, especially for mountainous areas. See R. Avramov et al. (eds), *Monastic Economy Across Time: wealth management, patterns, and trends* (Sofia 2021) and Ph. Kotzageorgis, 'Τα μοναστήρια ως τοπικές Οθωμανικές ελίτ', in E. Kolovos (ed.), *Μοναστήρια, οικονομία και ολιτική από τους μεσαιωνικούς στους νεότερους χρόνους* (Herakleion 2011) 163-90. On Pindus in particular, see Th. Tsampouras, *Τα καλλιτεχνικά εργαστήρια από την περιοχή του Γράμμου κατά το 16ο και 17ο αιώνα* (No. GRI-2013-11028) (Thessaloniki 2013) and M. Greene, 'History in high places: Tatarna Monastery and the Pindus mountains'. *Journal of the Economic and Social History of the Orient* 64.1-2 (2020) 1-24.

49 K. Raios, *Ιερά Μονή Βουτσάς: παράδοση, ιστορία, ναοδομία, ιστόρηση, βιβλιοθήκη, κειμήλια* (Ioannina 2018).

50 Moudopoulos-Athanasiou, *The Early Modern Zagori*, 96-8.

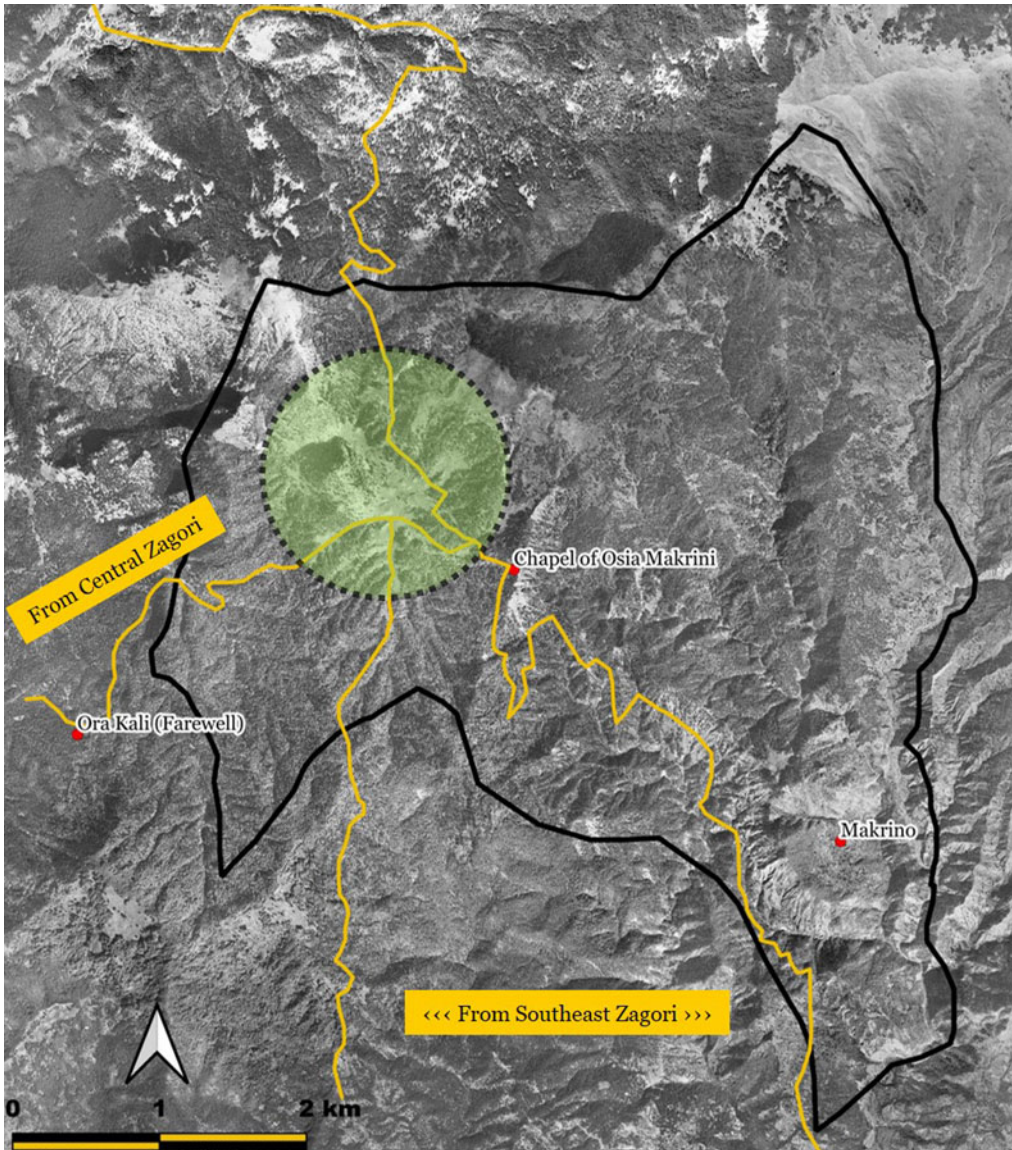


Figure 2. The location of the summer pasture (*yaylak*) of Makrino and the relevant mobility routes (HMGS aerial image, 1945, edited by Faidon Moudopoulos-Athanasίου)

the villages of Hagios Minas and Rizokastro were abandoned and a new village under the name Hagios Minas had emerged in the lowlands, housing the sharecroppers of the Speleotissa monastery. The formerly important *karye* settlements of Hagios Minas (*bas*) and Rizokastro (*zeamet*) of the sixteenth century, gave way to a *çiftlik* settlement on a lowland area near the fertile fields of the monastic land. The neighbouring village of Mesovouni emerged in the eighteenth century as well, to house sharecroppers of the monastery.

Although the characterization of monasteries too as regional Ottoman elites is not new,⁵¹ what is of particular interest in this case is that the Orthodox *koçabaşı* notables of the nearby village of Artsista (today, Αρίστη) –which was a *has* in the sixteenth century– appear to be managing the resources of the monastery together with the monks, earning half of the revenues.⁵² This dynamic provides a further hint at an active local elite, especially in the context of the provincial *ayan* administration of Ioannina from the seventeenth century to the early nineteenth.⁵³ While former important settlements Hagios Minas and Rizokastro were gradually converted into *çiftlik*s, their neighbour, Artsista, from a *has* property became an Orthodox community, whose local *kocabaşı* elite co-managed the revenue from the monastic share-cropping fiefs.

This close interplay of the religious institutions with regional secular minor elites is of particular interest. Combined with the transformation of *voynuk* villages into monastic lands (see 3.1), this enables us to discern the workings of a latent minor-elite agency in the change of the spatial dynamics of the region.

Monasteries turning the arable land of *karye* into *çiftlik* estates is one reality. Zagori records villages consisting of solely *voynuk* families in the sixteenth century registers (Protopapa and Peçali) that become *çiftlik* estates before the turn of the eighteenth century.⁵⁴ Figure 3 shows the location of these two villages in the plain of Ioannina, together with their arable fields, in 1945. In contrast to the rest of the mountainous Zagori, these villages are on a lowland setting facilitating sharecropping and extensive surplus agriculture, rather than the intensive polycropping model applied in the mountains.⁵⁵

Aravantinos informs us that, alongside Makrinos, the notables Protopapa(s) and Petsali(s) prospered in the castle of Ioannina in 1452.⁵⁶ These details offer another explanation for the rise of certain *çiftlik*s in the region, besides *reaya* bankruptcy or other reasons related to the rise of the *iltizam* tax-farming system. Alongside the elimination of the *voynuk askeri* status, some of the former *voynuk* notables transformed their lowland villages into *çiftlik*s, adapting to changing macroeconomic circumstances.

4. Elite continuity and changes from within

As noted in the introduction, the notables of Zagori are known from just two historical sources: from their march in 1411 Santa Maura (Levkas), alongside Simeon

51 Kotzageorgis, ‘Τα Μοναστήρια ως Τοπικές Οθωμανικές Ελίτ’, 163–90.

52 F. Petsas and G. Saralis, *Αρίστη και Αντικό Ζαγόρι* (Athens 1982).

53 Moudopoulos-Athanasiou, *The Early Modern Zagori*, 98.

54 Moudopoulos-Athanasiou, *The Early Modern Zagori*, 68. For the *çiftlik* status of the two villages see K. Vakatsas, ‘Η Γενική Διοίκηση Ηπείρου, η αγροτική ιδιοκτησία 1913–18’ (PhD thesis, Ioannina 2001) 57.

55 Moudopoulos-Athanasiou, *The Early Modern Zagori*, 111–20.

56 Aravantinos, *Χρονογραφία της Ηπείρου*, 261.




Figure 3. Aerial image showing the plots of Protopapa and Petsali (HMGS, 1945, edited by Faidon Moudopoulos-Athanasiou).

Stratigopoulos of the castle of Ioannina, to escort Carlo I Tocco to the town, in the period immediately preceding the assimilation of Ioannina to the Ottoman Empire; and at the turn of the eighteenth century, when they administered the area together with the notables of the Ioannina *varos*. We enquired whether the intermediate period in between the pre-Ottoman and late-Ottoman context is any different and whether these elites affected change on a regional level or were passive observants of wider historical change.

4.1. From the early fifteenth to the end of the sixteenth century

Investigating the local landscape closely, we found more evidence of the minor elites of Zagori, which adapted to the Ottoman *status quo* through the *voynuk* privilege (Table 1).

Through Aravantinos we acquire the information that in the mid-sixteenth century, the notable families of Protopapa, Petsali, Boulsou, and Makrino thrived in the castle of Ioannina, alongside the pre-1611 Orthodox community of the town. The first three notables owned villages of Zagori inhabited only by *voynuk* families in the sixteenth century, while Makrinos –as we have seen– established a village in the middle of that century at a strategic position in the mountains profiting from its summer pasture and controlling a particular node of the late medieval/early modern mobility network.

Furthermore, we have calibrated the above image with topographic evidence. We have argued that the early Ottoman administration divided large decentralized settlements into smaller entities to accommodate *sipahis*, local elites, and other *timar* holders in the peacefully assimilated region. The case of the fort of Revniko, which was to be divided into two villages, Hagios Minas and Rizokastro, as well as the instance of Dovra, eloquently demonstrates this.

4.2. From the early seventeenth to the end of the eighteenth century

If the eighteenth century closes with the Zagoridian notables and the Varoslides collectively administering the town of Ioannina and seeking for a powerful leader, the

Table 1. Table showing the evolving adaptations of the local Zagori elites in the broader sociopolitical changes (15th–19th c.) (Faidon Moudopoulos-Athanasίου).

Century	Source	Narrative	Material Evidence
15 th c. (pre-Ottoman)	<ul style="list-style-type: none"> Chronicle of Tocco Religious wall painting 	<ul style="list-style-type: none"> Zagori military notables escorting Tocco from Leukas to Ioannina 	<ul style="list-style-type: none"> <i>Ktetor</i> Michael Voevoda Therianos (1414, monastery of Hagia Paraskevi, Monodendri)
15 th –16 th c.	<ul style="list-style-type: none"> Ottoman registers Religious wall painting 	<ul style="list-style-type: none"> <i>Voynuk</i> minor military elites, members of <i>askeri</i> First instances of mercantile elites 	<ul style="list-style-type: none"> <i>Voynuk</i> villages controlling the passages <i>Ktetor</i> of the Evangelistria monastery
17 th –19 th c.	<ul style="list-style-type: none"> The archive of Ali Pasha Local archives 	<ul style="list-style-type: none"> The <i>Zagorisan League</i> and the consolidation of the mobile mercantile elites Emergence of monasteries and <i>çiftlik</i>s in lieu of villages with <i>voynuk</i> interests 	<ul style="list-style-type: none"> An <i>armatolik</i> commissioned by the <i>Zagorisan League</i> to guard the mountain passes (<i>in lieu of voynuks</i>) Zagorisan notables depicted as <i>ktetors</i> in monasteries and churches

beginning of these developments is the establishment of the *Zagorisan League*. Although we lack the sources to point at the exact year of the emergence of this *kocabaşı* administrative model, it is worth situating it in the wider chronological evolution of the Zagori cultural landscape.

If we return to Fig. 1, the first layer represents the *voynuk* villages, while the overlay indicates the villages that subsequently formed the core of the *Zagorisan League*. If we remove the *voynuk* villages of the plains that became *çiftlik*s, we notice that the concentration of the minor elite topography remains the same. However, the pre- and early-Ottoman military privilege is transformed into economical (entrepreneurial and tax-farming), in the context of the rise of the *ayan* administration. The military obligation of the *voynuks* is reflected in the ‘obligations’ of the *League*, among which lie the requirement to assemble an *armatolik* force of one hundred and fifty men at arms to guard the mountain passes – a job that in the previous centuries would have been the duty of the *voynuk* families.

The case studies addressed in section 3 have revealed three different ways in which local elites reacted to the macroeconomic shifts affecting the topography of Zagori. Monasteries emerged absorbing the land of abandoned villages, *voynuk* settlements were transformed into *çiftlik*s, and villages of *voynuk* interest were abandoned, cultivated by villages from neighbouring settlements, while the arable land belonged to religious institutions. Finally, in the case of Makrino, a single village was established, facilitating the mobility network. Within this milieu, it is reasonable to suggest that the local elites of Zagori, well connected because of their earlier *voynuk* and other privileges, saw their transformation into the administrative *League of Zagorisans*, of tax-farming and mercantile interests. This is to be understood as an organic, rather

than a conscious or directed, process. However, the balance of the topographical, archival, and broader historical evidence argues for the presence of a local elite throughout the Ottoman period in Zagori, a presence which only ceased during the *Tanzimat* reforms. Until then, local notables remained active agents inflicting change within the mountainous area around Ioannina, though historians' desire to investigate changes in the macroscale has downsized their importance.

Epilogue: a note against a neo-orientalist reading of history

The national historiographical myth that during the Ottoman advance in the southern Balkans the Greek-speaking population fled to the mountains to escape their oriental overlords has long been debunked.⁵⁷ Through the case study of the notables of Zagori, we have stressed the continuation of pre-Ottoman minor military elites into the early-Ottoman administrative system (*voynuks*). We have shown that they influenced the changes both in the lowlands (Ioannina) and the mountains (Zagori), and that they showed adaptability in the changing socio-political circumstances through the centuries of the Ottoman rule. We hope that this will be a spur to further interdisciplinary endeavours when it comes to researching the Ottoman period in Greek lands.

In a 'Wall Street Journal Book of the Year 2018' on Epirot music, focusing particularly on Zagori, the author argued –among other things– that 'the blackest, most brutal epoch for Epirus occurred when the Ottoman Turks captured Ioannina in 1430.'⁵⁸ According to one review of the book, it is '[i]n the tradition of Patrick Leigh Fermor',⁵⁹ and although much has changed in academia since the lonely walk of the white male foreign savant, award winning books still reproduce stereotypes of national historiography, assisting –probably unconsciously– in the development of neo-orientalist narratives.

Studies like the present one ought to act as embankments against the evolution of neo-orientalist paradigms in the quest to 'rediscover the most ancient music of Europe' or any other pseudo-historical narrative.

Faidon Moudopoulos-Athanasiou is a Juan de la Cierva postdoctoral fellow at the Landscape Archaeology Research Group, Catalan Institute of Classical Archaeology. He holds a PhD in Archaeology (University of Sheffield), where he investigated the archaeological landscape of early modern Zagori (northwest Greece). At that time, he was a scholar of the White Rose College of the Arts and Humanities (AHRC) and of

57 M. Kiel, 'The Ottoman Imperial Registers: Central Greece and Northern Bulgaria in the 15th–19th century; the demographic development of two areas compared', in J. Bintliff and K. Sbonias (eds.), *Reconstructing Past Population Trends in Mediterranean Europe (3000 BC–AD 1800)* (Oxford 2016) 195–218.

58 C. King, *Lament from Epirus. An Odyssey into Europe's oldest surviving folk music* (New York 2018) 58.

59 <https://wnorton.com/books/Lament-from-Epirus/about-the-book/reviews> (Accessed: 02.08.2023).

the A.G. Leventis Foundation. His research interests include Mediterranean archaeology, landscape archaeology with a particular interest on the Ottoman period, and the history of archaeology.

Elias Kolovos is Associate Professor in Ottoman History in the Department of History and Archaeology at the University of Crete. He is the elected Secretary of the Board of the International Association for Ottoman Social and Economic History. He has written, edited, and coedited 16 books and over 70 papers in Greek and international publications and journals. His research interests include Mediterranean economic history, the history of the insular worlds, the history of frontiers, rural and environmental history, as well as the spatial history and legacies of the Ottoman Empire.