

The JOURNAL of THE INSTITUTE OF NAVIGATION

VOL. VIII, NO. 1

JANUARY

1955

The Role of the Institute	1	
PRESIDENTIAL ADDRESS		
The Mathematical Practitioners	12	
D. J. PRICE		
Instrument Requirements for Civil Aircraft	17	
A. M. A. MAJENDIE		
Off the Beaten Track	26	
A LECTURE FOR CADETS		
Speed Trials with the Decca Navigator	41	
J. TH. VERSTELLE		
Radar and Sea-Sense	45	
F. J. WYLIE		
Estimating the Nearest Approach with Radar	50	
H. TOPLEY		
Ephemeris Time	57	
D. H. SADLER		
Compass Observations in the North-west Passage	60	
E. M. PENTON		
FORUM		
Notes on a Voyage Round the World	67	
The Use of A.P. 3270 for Surface Navigation	69	
Plotting to Avoid Collisions at Sea	70	
Radar and Collision at Sea	72	
A Radar Plotter	76	
RECORD (78)	REVIEWS (84)	LETTERS (87)

THE INSTITUTE OF NAVIGATION
AT THE ROYAL GEOGRAPHICAL SOCIETY
1 KENSINGTON GORE LONDON SW7

JOHN MURRAY (PUBLISHERS) LTD., 50 ALBEMARLE STREET LONDON W1

PRICE SEVEN SHILLINGS AND SIXPENCE

THE INSTITUTE OF NAVIGATION

Patron

H.R.H. THE DUKE OF EDINBURGH, K.G.

OFFICERS AND COUNCIL

President

D. H. Sadler, O.B.E.

Vice-Presidents

Air Chief Marshal the Hon. Sir Ralph Cochrane, G.B.E., K.C.B., A.F.C.

Captain F. J. Wylie, R.N.(ret.)

Hon. Treasurer: Captain J. D. F. Elvish, O.B.E.

Chairman of the Technical Committee

Wing Commander E. W. Anderson, O.B.E., D.F.C., A.F.C.

Chairman of the Executive Committee: Captain G. C. Saul

Other Members of the Council

Dr. R. d'E. Atkinson

Mr. D. O. Fraser

Squadron Leader D. Bower, M.B.E.

Mr. W. L. S. Harrison

Vice-Admiral Sir Archibald Day, K.B.E., C.B., D.S.O.

Captain A.M.A. Majendie

Dr. G. E. R. Deacon, C.B.E., F.R.S.

Captain (E) J. H. Illingworth, R.N.

Group Captain E. Fennessy, O.B.E.

Mr. J. B. Parker

The directors of navigation at the Admiralty, the Air Ministry and the Ministry of Transport and Civil Aviation are invited to attend meetings of the Council as *ex-officio* members.

Executive Secretary: M. W. Richey. *Assistant Secretary:* Miss L. M. A. Tower

The Journal of the Institute of Navigation

THE *Journal* is published quarterly by the Institute and is edited by the Executive Secretary. It contains original papers contributing to the science of navigation, including those presented at meetings of the Institute together with the ensuing discussion. In addition the *Journal* includes a record of current navigational work, reviews of important books, and other matters of concern to those interested in navigation.

The *Journal* is free to all members of the Institute. It is sold to the public at seven shillings and sixpence per copy or, by subscription, at thirty-one shillings per annum (post free) and may be obtained through all booksellers and John Murray (Publishers) Ltd., 50 Albemarle Street, London W1. American subscriptions through Transatlantic Arts Inc., Hollywood-by-the-Sea, Florida, at \$1.50 per copy or \$6 per annum (post free).

Contributions, which are welcomed from both members and non-members, should be addressed to the Editor.

Enquiries for advertising space should be addressed to the Advertising Manager.

The postal address of the Institute is:

The Institute of Navigation,
at The Royal Geographical Society,
1 Kensington Gore, London SW7.

Telephone: Kensington 5021.

Life line of communication . . .




Marconi himself was the first to apply his discovery to the safety of seafarers. His successors in the company he founded have vastly developed his initial research over the past half century. Marconi equipment in ships and shore stations today contributes to the accuracy of navigation, the efficient operation of both warships and merchantmen, and the comfort and convenience of those who trade and travel by sea and the forces which protect them. The mariner is warned of hazards, guided into safe channels and guarded from "the dangers of the sea and the violence of the enemy" by Marconi's.

**MARINE RADAR
AND
COMMUNICATIONS**

MARCONI

MARCONI'S WIRELESS TELEGRAPH CO. LTD., CHELMSFORD, ESSEX
LG 2



FULL SPEED AHEAD!

WITH



NAVIGATIONAL INSTRUMENTS

The "HEZZANITH" Patent MARK VII

**PROJECTOR BINNACLE
AND COMPASS**

By means of a series of optical elements an enlarged erect image of a portion of the card covering an arc of 40° in length is produced on a ground glass screen which is viewed in an adjustable plane mirror.

All stray light is effectively screened, and there is a completely unobstructed view of the card from above, permitting the normal use of an azimuth instrument by day or night.

Send for our special Projector Binnacle
Leaflet (Nj.53).


HEATH & COMPANY

(Incorporated with W. F. Stanley & Co. Ltd.)

NEW ELTHAM - LONDON, S.E.9

Phone : ELTHAM 3836

Cables : "Polaris, Souphone, London"




Captain Cook

LISTENED FOR 'SEA HORSES'

Captain James Cook, on his third voyage in 1778, went in search of a north-west passage to the Arctic. He was in great danger from floating ice, and at night or in foggy weather his crews would listen for the danger signal of "the roaring and braying very loud of Sea Horses laying in herds of many hundreds upon the ice". Navigators of polar seas no longer need to rely on the

penetrating call of the walrus, for iceberg location. BTH

Marine Radar presents visual information on all obstructions, and protects the lives of those aboard ships of all tonnages and of all nations.



Write — mentioning this journal — for descriptive leaflets dealing with the following —

- Adaptability for all types of vessels
- Ease of maintenance
- Range and bearing resolution
- Range performance
- Reliability
- Simplicity of operation



MARINE RADAR
protects the modern mariner

A4458

THE BRITISH THOMSON-HOUSTON COMPANY LIMITED • RUGBY • ENGLAND
Member of the AEI group of companies

THE ELEMENTS OF NAVIGATION

"... bound to be of immense value, and acceptable to everyone whose calling demands a comprehensive study of this subject."

"The task of compiling a complete survey on the science of navigation is indeed formidable. To do this and condense it into one volume is a notable feat, which the author has accomplished... bound to be of immense value, and acceptable to everyone whose calling demands a comprehensive study of this subject. To the experienced navigator it can render great service as a book of reference. For the novice it has the advantage of presenting in one book a complete and well-planned course ranging from the basic requirements in mathematics to the use of current scientific equipment."

—THE NAVY.

By Charles H. Cotter, M.I.N., F.R.A.S., M.B.A.A., M.S.N.R.


This authoritative, well-produced book provides a course of study for students of navigation who possess a knowledge of elementary mathematics and some experience in handling nautical tables. A thorough treatment of the principles of navigation, it is divided into six parts and covers Mathematics, the Sailings, Coastal Navigation, General Astronomy, Nautical Astronomy, and the Instruments of Navigation. A generous measure of examples and worked solutions is given throughout the text and these will prove of particular value to the student who has a professional examination ahead of him. Profusely illustrated with diagrammatic drawings.

Demy 8vo
535 pages
40/- net

PITMAN

Parker St. - Kingsway - London, W.C.2

The Sestrel-MOORE YACHT COMPASS



A Revolutionary Advance in Yacht Compass Design

Clear perspex bowl. Compass card can be read in the vertical position as well as from above. "Circum" single ring magnet gives extreme steadiness in heavy weather. Design allows compass to be mounted on eye level and magnified card image is clearly visible up to ten feet. Two patterns of bracket fitting are available, the pillar pattern "A" for fitting to the coach roof or the bulkhead pattern "B."
(Specify type when ordering). Price **£27.0.0**
"Sestrel" Bearing Sight for use with Sestrel-Moore Compass. £3 15s.

HENRY BROWNE & SON, LTD.

Sales Dept. & Service Depot:

71 LEADENHALL STREET, LONDON, E.C.3

Telephones: Sales-AVEnue 6060. Service-AVEnue 2156

BARKING, ESSEX

A NEW SLIDE RULE for NAVIGATORS

by

AIR and SEA

EXCEPTIONALLY STABLE MATERIAL

Comprehensive set of 24 different scales including I.C.A.N. system, arranged on two sides

PRICE: in box **£4.0.0**
de luxe case **£4.10.0**

Full particulars from

BLUNDELL RULES LTD.

**CHAUL END LANE,
LUTON, BEDS,
ENGLAND.**

*What are the **FACTS?***

To prove our claim that Decca radar is the world's foremost marine radar :—

- * Decca Radar has been ordered for fitting in 3,500 ships of all classes.
- * Decca Radar is the considered choice of over 800 shipowners.
- * Decca Radar is fitted in Her Majesty's Yacht Britannia.
- * Decca Radar after exhaustive tests is extensively fitted in ships of the Royal Navy and 26 Commonwealth and foreign navies.
- * Decca Radar installed 74% of all British radar in year July 1953—June 1954.
- * Decca Radar alone carries both British and American type approval.
- * Decca Radar provides service in 44 countries throughout the world.

*— these are **FACTS** that no one
can challenge or equal*

DECCA Radar

leads the way

You see it everywhere



DECCA RADAR LIMITED · LONDON · ENGLAND

D.R. 367

Valves and tubes



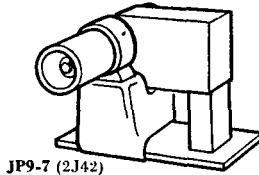
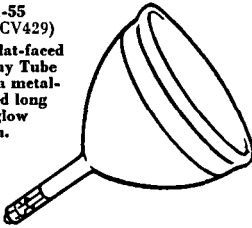
FOR NAVIGATIONAL RADAR

Valves and display tubes specially designed by Mullard for navigational radar are produced with the advantage of vast experience in the manufacture of valves and tubes for television and the many branches of electronics.

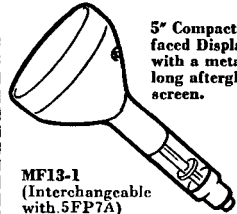
All types whose alternative numbers are American are directly interchangeable with their American counterparts and are tested to the same standards. Full technical information, including characteristic curves on the whole series will be gladly forwarded on receipt of your request.

MF31-55
(CV429)

12" Flat-faced Display Tube with a metal-backed long afterglow screen.



JP9-7 (2J42)
JP9-7A (CV 370)
3 cm. Magnetron with 10 kW typical peak power output.

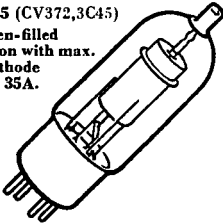


5" Compact, Flat-faced Display Tube with a metal-backed long afterglow screen.

MF13-1
(Interchangeable with 5FP7A)

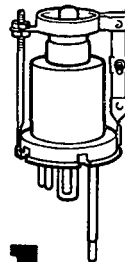
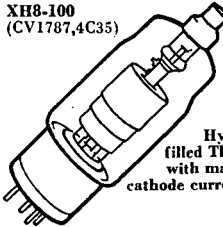
XH3-045 (CV372,3C45)

Hydrogen-filled Thyatron with max. peak cathode current 35A.



XH8-100
(CV1787,4C35)

Hydrogen-filled Thyatron with max. peak cathode current 90A.




KS9-20
(CV1795,723 A-B)
Tuneable X-Band Local Oscillator Klystron.

KS9-20A
(CV2792,2K25)
Similar to KS9-20, but with higher power and greater tuning range.



MULLARD LTD · COMMUNICATIONS AND INDUSTRIAL VALVE DEPARTMENT
CENTURY HOUSE ——— SHAFESBURY AVENUE ——— LONDON W.C.2
MVT 151 REV.

Navigation by SPERRY



by Sea - - - - or Air

Sperry equipment facilitates accurate navigation along the ocean and air routes of the world, making a notable contribution to efficient operation.

SPERRY *Marine and Aeronautical
Compasses and Navigational Equipment*

THE SPERRY GYROSCOPE CO LTD. GREAT WEST RD., BRENTFORD, MIDDX.

The Use of Radar at Sea

"Whatever happens the book will remain a milestone on the road of radar in its relation to shipping."—*Hansa* (Hamburg).

"It should find a place in the chart-room bookcase of every radar-fitted vessel and in the private reference library of every navigator."

—*Journal of the Honourable Company of Master Mariners.*

"The wording is so clear and simple that it gives the reader confidence."

—*International Hydrographic Bulletin.*

"One of the finest books on the subject."—*Navigation* (Los Angeles).

"There can be no doubt that a copy placed on board any radar-fitted ship would pay dividends."—*Shipping World.*

"An excellent handbook for the navigator."—*Navigation* (Paris).

"Undoubtedly as a textbook the work stands alone."—*Merchant Navy Journal.*

HOLLIS & CARTER
FOR THE
INSTITUTE OF NAVIGATION

Royal 8vo. 270 pages, illustrated. 30s. net.

DIFFERENT SHIPS— DIFFERENT LONG SPLICES

— but only one 'Navigators Insurance'

The obvious and appropriate Company for the insurance of the property and liabilities of all professional and amateur NAVIGATORS.

Founded in 1921 under the chairmanship of the late Admiral Sir John Franklin Parry, K.C.B., The Navigators and General specialise in the Insurance requirements of all who are or were connected with the sea. We have added interest in their insurance problems in that the majority of our executive staff served, at one time, in the Royal Navy or Royal Merchant Navy. We offer impeccable security and are renowned for prompt and generous settlement of claims.

Classes of business transacted include:

Fire, Accident, Marine	Yachts and Motor Boats
Personal Effects (Ashore, Afloat and Airborne)	Pilot's Public Liability
Navigator's Indemnity (Sea and Air)	Aircraft (Hull and Cargo)

Consult your Broker or write for particulars :

THE NAVIGATORS AND GENERAL

INSURANCE COMPANY LIMITED

15/16 CULLUM STREET, LIME STREET, LONDON, E.C.3

Telephone: MANsion 2121

Telegrams: Avigatinsu Fen London

THE
MATHEMATICAL PRACTITIONERS
OF TUDOR AND STUART
ENGLAND


by E. G. R. Taylor

THIS book is a chronicle of men behind the scenes—teachers, text-book writers, technicians, craftsmen and the like—but for whom great scientists would always remain sterile in their generation. The mathematical practitioners, as they styled themselves, instructed and trained the navigators and hydrographers, the land surveyors and engineers whose work was for the first time based on geometry and trigonometry, and their history forms an important part of the history of navigation. In his Foreword to the book, the Astronomer Royal writes :

‘Professor Taylor has given a fascinating account of these mathematical practitioners and of the development of ideas, methods and instruments from Tudor times to early in the eighteenth century, which forms a valuable contribution to a little-known epoch in the history of navigation and surveying. The second part of the work contains a list of the practitioners, with biographical notes and details of their work. The third part consists of a list of the more important works on the mathematical arts and practices. These biographical and bibliographical notes will be invaluable for reference purposes. This volume embodies a vast amount of historical research, and it is fitting that its publication should be sponsored by the Institute of Navigation, whose objects include the encouragement of research and the promotion of knowledge in navigation and its associated sciences.’

CAMBRIDGE UNIVERSITY PRESS
FOR THE
INSTITUTE OF NAVIGATION

Demy 8vo. 442 pages, illustrated. Price 55s. net (45s. to Members)



“This story shall the good man teach his son”

(HENRY V)

“Looks as if we are in for some dirty weather”.

“Yes son,
‘Mackerel sky and mare’s tails,
Make lofty ships carry low sails’”.
“Where did you learn that one? Got any more?”

“Plenty—but, your generation doesn’t need them. Look at all the instruments you’ve got—and talking of instruments, take my advice, never have anything less than the

best . . .”

Kelvin and Hughes are names that have been trusted by generations of sailors. Every product in the extensive range has been made by craftsmen, and will give long and trusty service. It’s the same with radar and echo sounder as it is with sextants. Sea and weather call the tune, but Kelvin Hughes have brought science to the aid of the sailor.



KELVIN HUGHES

THE TWO GREATEST NAMES IN NAVIGATION

KELVIN & HUGHES (MARINE) LIMITED · 99 FENCHURCH STREET · LONDON E.C.3

KHM 39



The President