

The JOURNAL of THE INSTITUTE OF NAVIGATION

VOL. 24, NO. 3

JULY

1971

Heavy Weather at Sea	273
Severe Wave Conditions at Sea	273
L. DRAPER	
Small Craft in Gales	277
K. A. COLES	
The Efficacy of Weather Routing in Reducing Damage	284
W. BURGER AND S. H. EVANS	
The Control of Ships' Speed in Heavy Weather	290
G. R. G. LEWISON	
Experience with a Computer in Oceanographic Research at Sea	294
J. CREASE	
Manœuvring Large Tankers in the Approach Channels to Europoort	300
L. A. KOELÉ AND C. DON	
Wheelhouse and Bridge Design	313
G. R. WILKINSON	
Traffic Flow Measurements in the Dover Strait	325
J. H. BEATTIE	
The Air Analogy at Sea	341
J. F. D. VAN HOOFF	
Collisions in the English Channel	349
AN INSTITUTE PAPER	
Influence on Land and Airspace Demands of Control Techniques in Current Use	355
P. G. REICH	
Air Traffic Control and the Needs of the Customer	371
E. J. DICKIE	
Area Navigation	379
W. P. ROBINSON	
Development in Airborne Navigation Systems	392
W. O. BROUGHTON AND J. W. McIVOR	
FORUM	
Collision Avoidance by Manœuvre	413
E. S. CALVERT	
A System of Rules for Preventing Collisions at Sea	417
J. GARCÍA FRÍAS	
Distance by Vertical Angle	420
C. H. COTTER	
A Note on Research Using Computers	421
C. A. ROBINSON	
Reviews	423

THE INSTITUTE OF NAVIGATION
AT THE ROYAL GEOGRAPHICAL SOCIETY
1 KENSINGTON GORE LONDON SW7

JOHN MURRAY (PUBLISHERS) LTD., 50 ALBEMARLE STREET, LONDON W1

PRICE ONE POUND FIFTY (£1.50)

THE INSTITUTE OF NAVIGATION

Patron

H.R.H. THE PRINCE PHILIP DUKE OF EDINBURGH, K.G., K.T., O.M.

OFFICERS AND COUNCIL 1970-71

President

Rear Admiral G. S. Ritchie, C.B., D.S.C.

Vice-Presidents

G. E. Beck

Group Captain D. F. H. Grocott, C.B.E., A.F.C., R.A.F.

Honorary Treasurer

F. A. Haworth

Chairman of the Technical Committee

H. E. Smith

Chairman of the Membership and Fellowship Committee

Captain V. A. M. Hunt, C.B.E.

Other Members of Council

J. H. Beattie

W. J. Charnley

Captain C. H. Cotter

Captain R. Hart, C.B.E.,
D.S.O., D.S.C*, R.N. (ret.)

S. S. D. Jones

Captain F. L. Main

Captain R. Maybourn

P. G. Reich

R. B. Richardson

R. Whalley

Executive Secretary: M. W. Richey, M.B.E.

The Journal of the Institute of Navigation

THE *Journal* is published quarterly by the Institute and is edited by M. W. RICHEY. It contains original papers contributing to the science of navigation, including those presented at meetings of the Institute together with the ensuing discussion. In addition the *Journal* includes a record of current navigational work, reviews of important books, and other matters of concern to those interested in navigation. The views expressed in the *Journal* are not necessarily those of the Institute, or of any organization or department to which the authors may belong. Crown Copyright may be reserved.

The *Journal* is issued free to all members of the Institute. It is sold to the public at one pound fifty per copy or, by subscription, at six pounds thirty-five per annum (post free) and may be obtained through all booksellers and John Murray (Publishers) Ltd., 50 Albemarle Street, London W1. Back numbers dated two years prior to the current volume may be obtained from William Dawson & Sons, Ltd., (Back Issues Department), Cannon House, Folkestone, Kent.

Enquiries for advertising space should be addressed to the Institute offices.

The postal address of the Institute is The Institute of Navigation, at The Royal Geographical Society, 1 Kensington Gore, London SW7. (Telephone: 01-589 5021).

Volumes of the *Journal* can be bound for one pound fifty. The parts should be sent to William Clowes & Sons Ltd., Dorland House, 14 & 16 Lower Regent Street, London SW.1.

**THE SCIENCE AND TECHNOLOGY
OF NAVIGATION**

City of London Polytechnic, in consultation with the Institute of Navigation, is again arranging a course in the Science and Technology of Navigation, leading to the award of a Polytechnic Diploma.

The Course is designed for students who have attained at least the standard of Higher National Certificate or of a corresponding navigational qualification, and who are concerned with the definition and interpretation of operational requirements in navigation.

It is not the object of the Course to enable students to become proficient navigators but to provide them with an understanding of the navigators' problems. Practical demonstrations and visits to establishments of navigational interest will be arranged at suitable points during the course.

The Course will be held in the School of Navigation, Tower Hill, London, E.C.3, and will comprise six hours' tuition each Wednesday for a total of about 30 weeks commencing on 15th September, 1971. Tuition each Wednesday will commence at 1.30 p.m. and there will be a break between the afternoon and evening sessions.

Further information may be obtained by completing and returning the form below.

THE SCIENCE AND TECHNOLOGY OF NAVIGATION

To:

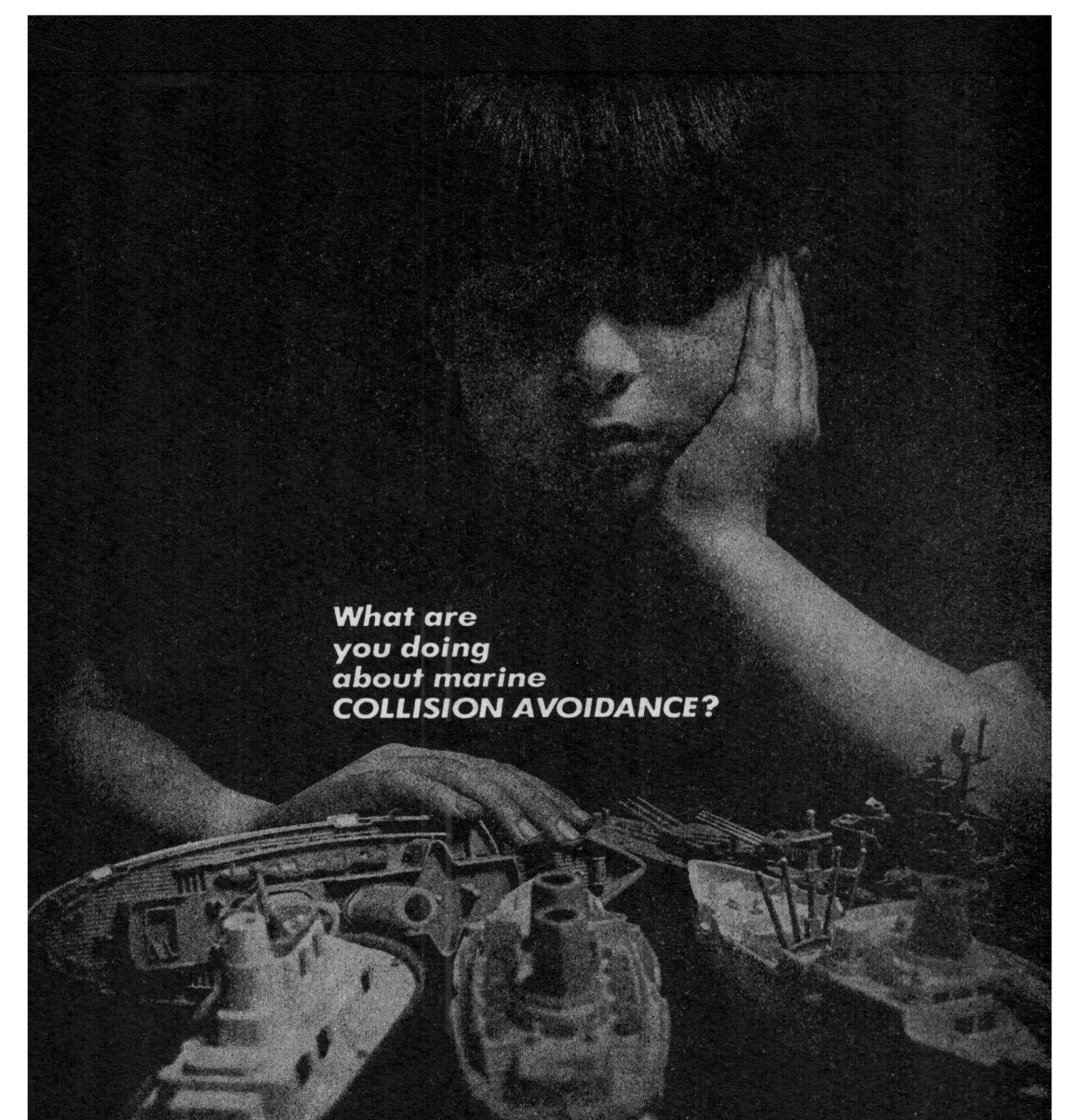
The Secretary, School of Navigation, City of London Polytechnic, 100 Minories,
London EC3N 1JY

Please send me an enrolment form and further details of the above Course.

Name..... Qualification

Address

..... Date.....



**What are
you doing
about marine
COLLISION AVOIDANCE?**

DIGILOT (a marine radar aid for automatic anti-collision navigation) does something about it. Digiplot processes signals from conventional radar (either x or s band) and presents it with computed information on a separate screen to give at-a-glance situation appreciation . . . Warns of threatening targets. Plots and displays up to 40 targets using track-ahead method. Instantaneously updates information on clear, flicker-free screen. Gives instant digital reading of range, bearing, course, speed, CPA and time-to-CPA for any selected target. Instant switching permits viewing situation in true or relative plot modes in head up or North up orientation. Trial maneuver capability permits viewing proposed maneuver consequences in speeded up time.

DIRECT INQUIRIES TO:
IOTRON CORPORATION 7 ALFRED CIRCLE BEDFORD, MASSACHUSETTS U.S.A.
CABLE: IOTRON BOSTON



**APPLYING AEROSPACE TECHNOLOGY OF THE '60s
TO
COLLISION PREVENTION IN THE '70s**

Authoritative Sailing-Ship Books

COOLIE SHIPS AND OIL SAILERS

This book is a record of two special phases of sea life in Sailing Ships

190 Pages 9½" × 7¼" 56 Illustrations

£2.10 (per post £2.34)

THE COLONIAL CLIPPERS

The Great Wooden Ships of the Blackwall and other lines

400 Pages 9½" × 7¼" 81 Illustrations, 4 Plans

£2.70 (per post £2.94)

THE CHINA CLIPPERS

A History of the celebrated Clipper Ships in the Chinese Opium and Tea Trades

310 Pages 9½" × 7¼" 34 Illustrations

£2.50 (per post £2.74)

THE LOG OF THE "CUTTY SARK"

The most authentic work, compiled from her log books and captain's abstracts

344 Pages 9½" × 7¼" 52 Illustrations, 9 Plans

£3.50 (per post £3.74)

THE LAST OF THE WINDJAMMERS

Vol. I. The Sailing Ships of the Seventies-Eighties

535 Pages 9½" × 7¼" 126 Illustrations, 17 Plans

£3.60 (per post £3.84)

Vol. II. The Deep-Water Sailing Ships, 1888-1928

470 Pages 9½" × 7¼" 174 Illustrations, 17 Plans

£3.60 (per post £3.84)

By BASIL LUBBOCK

All Lubbock's work is the product of original and comprehensive research. These books are recommended without reserve to the student of the sailing-ship

MASTING AND RIGGING

The Clipper Ship and Ocean Carrier

£3.30 (per post £3.54)

SAILING SHIP RIGS AND RIGGING

With authentic plans of famous vessels.

£2.00 (per post £2.10½)

PLANK-ON-FRAME MODELS and Scale Mastng and Rigging

Vol. I. £3.00 (per post £3.10½)


Vol. II. £2.00 (per post £2.10½)

By HAROLD A. UNDERHILL

A leading authority on Sail and Ship Modelling

Catalogue "N" giving further titles and details, free on request

BROWN, SON & FERGUSON, LTD.,
52 DARNLEY STREET, GLASGOW, S.1.



Display of confidence

Confidently, we invite you to see the brightest, clearest radar display. The Kelvin Hughes Series 19. Ask us to show you its ten range scales, from $\frac{1}{4}$ mile to 64 miles.

Its improved clutter suppression. Its 3 cm *X band* or 10 cm *S band* operation on 9' or 12' displays – with a range discrimination better than 10 yards (9 metres).

For the price, there's nothing to match it.

Ask for a demonstration

To Kelvin Hughes, New North Road, Hainault, Ilford, Essex, England. Please call me to arrange a demonstration of your Series 19 radar.

NAME _____ POSITION _____


COMPANY _____

ADDRESS _____

TEL _____

KELVIN HUGHES
A DIVISION OF B.M. THE INDUSTRIES LIMITED





GET YOUR FIX WITH TORAN

Accuracy between 1 and 10 metres

P. 10 CHAIN : 50 km range for
Sounding, Dredging, Port conservancy

P. 100 CHAIN : 700 km range for
Oil exploration, Hydrography, Oceanography

TORAN " O " : 1200 km range-range for
Airborne and Geophysical surveys, Oceanology



Radionavigation Division
12, rue Léonidas 75 Paris 14* - ☎ 273.01.42 - Télex 25.778

'Electronic Chernikeeff'

The ideal Log for all Mercantile Vessels—backed by over 50 years actual experience in the design and manufacture of Impeller Logs.

Log makers to the British Navy and Overseas Navies for almost 40 years.

1. Accurate and dependable at all speeds down to 1-knot and distance run to within 1%.
2. Suitable for Ship's Side or Bottom mounting—equal accuracy.
3. Linear Speed Analog Voltage Transmission available direct from Log.
4. Has built-in Transmission for 'True-motion' Radar.
5. Low installation costs—simple maintenance.
6. The Retractable Log Tube can be provided remotely controlled from the Wheelhouse.

MARCONI-MARINE world wide service available to users.

Sole Makers

**The Submerged Log Company (1962) Limited,
565/569 High Road, Chiswick, London, W4 3AW, England.**

Telephone: CHISWICK 01-994 6685/6

Telegrams: CHERLOG LONDON W.4

'NAVIGATION, U.S.A.'

Navigation, the quarterly Journal of the American Institute of Navigation, is available to members of this Institute at a reduced subscription of £2 a year. Volume 18, No. 1 (Spring 1971) contains the following papers.

THE INSTITUTE OF NAVIGATION IN PERSPECTIVE

Alton B Moody

GUIDANCE IS FOREVER

C. S. Draper

THE DEVELOPMENT OF LONG-RANGE HYPERBOLIC NAVIGATION IN THE UNITED STATES

J. A. Pierce and R. H. Woodward

MAJOR DEVELOPMENTS IN MARINE NAVIGATION DURING THE LAST 25 YEARS

G. D. Dunlap

AIR NAVIGATION TECHNIQUES

E. W. Anderson

TRANSIT, THE NAVY NAVIGATION SATELLITE SYSTEM

Thomas A. Stansell, Jr.

INTERNATIONAL COOPERATION

R. L. Duncombe

HISTORICAL APPROACH TO MARINE COLLISION AVOIDANCE

A. E. Fiore, R. E. Anderson and L. J. Kapanka

THE INSTITUTE'S PROFESSIONAL FORUM

Contributor—Vernon I. Weihe

THE INSTITUTE'S PROFESSIONAL FILE

THE INTERNATIONAL HYDROGRAPHIC BUREAU

Avenue Président J. F. Kennedy, MONACO

publishes

twice a year in January and July,
an English and a French edition of

THE INTERNATIONAL HYDROGRAPHIC REVIEW


This publication contains articles of topical interest on hydrography, hydrographic surveying and related subjects.

Each number contains an average of 160 pages, 18×27 cm., and numerous illustrations.

Price per number £2.50 or \$6 (U.S.), plus postage.

Orders should be sent direct to the Bureau's Headquarters in Monaco, but payments can be made to the Bureau's account at Barclays Bank Ltd., Chief Foreign Branch, 152-156 Upper Thames Street, London, E.C.3. Specify English or French edition when ordering.

A reduction of 25% on the price quoted is allowed to booksellers. A reduction of 30% is granted to naval or merchant marine officers of IHO Member Governments, provided the order is sent direct to the Bureau.



Relied upon throughout the world

DECCA

Radar and Navigation aids



The Decca Navigator Company Ltd Decca Radar Ltd London.



THIS IS TAM OUR VISUAL FENCE

and you're standing into danger

You don't have to navigate the Malacca Straits, the St. Lawrence Seaway or the English Channel to know about collision hazards . . . ship loss statistics tell the story.

This is why the Sperry Marine Systems team has developed TAM – a Threat Assessment Marker which lets ships' officers quickly assess which contacts on the radar screen require his attention. *Every contact is covered automatically and each new target generates its own TAM.*

TAM uses a unique 'visual fence' technique as our illustration shows. If the contact crosses the fence towards the centre of the radar picture, you're standing into danger. If it stays outside, then time is on your side.


This is just one of our new systems . . . Sperry means business. Systems Business, backed by some 200 service stations worldwide. Means a range of advanced NAVAIDS; new Doppler Sonar equipment for navigation; automatic direction finders and advanced new gyro compasses and autopilots. And, of course, ship stabilisation and a range of radars.

Sperry Rand converts thinking into mutual profit

SPERRY MARINE SYSTEMS

SPERRY MARINE SYSTEMS DIVISION SPERRY RAND, BRACKNELL, BERKS, ENGLAND
TELEPHONE: BRACKNELL 3222

Marconi complete naval communications



The Marconi comprehensive range of s.s.b/i.s.b naval communications equipment meets all present and foreseeable requirements for voice and automatic telegraphy.

The complete range conforms to Royal Naval standards of resistance to shock, vibration and climatic conditions, and has been NATO codified by the British Defence Department. It is in wide use by the Royal Navy and in the modernization of ten other navies.

Marconi Communication Systems Limited also has a complete range of communications equipment available for shore stations; shipborne, mobile and static space communication earth terminals; digital transmission, and airborne communications.

In addition the Company is able to assist naval departments and shipbuilders with the planning, fitting, testing and tuning of complete ship communications installation.

Marconi Communication Systems Limited
Radio Communications Division, Chelmsford, Essex
A GEC-Marconi Electronics Company

LTD/H88

The Institute of Navigation

The Haven Finding Art

by E. G. R. Taylor.

'A better book on the art of navigation down to Captain Cook's days has not been written in the English language.' (*Mariner's Mirror*.)

This new edition contains an appendix by Joseph Needham, F.R.S., on the history of navigation in China. (Hollis & Carter, £2.50 Members £2.00 plus postage.)

The Use of Radar at Sea

A Handbook on Marine Radar. (Hollis & Carter, £3.50)

Observational Errors

An elementary account of the ideas behind the statistical theory of errors, by E. W. Anderson & J. B. Parker. (John Murray, 25 p)

The Geometrical Seaman

An illustrated work on early navigational instruments, by E. G. R. Taylor & M. W. Richey. (Hollis & Carter, £1.50)

The Mathematical Practitioners of Tudor and Stuart England

by E. G. R. Taylor.

(Cambridge University Press, £4.00
Members £3.00 plus postage.)

An account of the ideas, instruments and methods in navigation and surveying between 1485 and 1715 with lists of the mathematical practitioners with biographical notes and details of their work.

The Mathematical Practitioners of Hanoverian England

by E. G. R. Taylor.

(Cambridge University Press, £4.50
Members £3.37 plus postage.)

This book, a sequel to the earlier volume, takes the story up to 1840, by which time the independent mathematical practitioner had virtually disappeared, absorbed into the large firm or organization as a consequence of industrial and social change.

from The Institute of Navigation
1 Kensington Gore, London SW7

