

## PRE-BOMB $\Delta^{14}\text{C}$ VARIABILITY AND THE SUESS EFFECT IN CARIACO BASIN SURFACE WATERS AS RECORDED IN HERMATYPIC CORALS

Thomas P Guilderson<sup>1,2</sup> • Julia E Cole<sup>3</sup> • John R Southon<sup>1,4</sup>

**ABSTRACT.** The  $\Delta^{14}\text{C}$  content of surface waters in and around the Cariaco Basin was reconstructed from radiocarbon measurements on sub-annually sampled coral skeletal material. During the late 1930s to early 1940s, surface waters within and outside of the Cariaco Basin were similar. Within the Cariaco Basin at Islas Tortugas, coral  $\Delta^{14}\text{C}$  averages  $-51.9 \pm 3.3\text{‰}$ . Corals collected outside of the basin at Boca de Medio and Los Testigos have  $\Delta^{14}\text{C}$  values of  $-53.4 \pm 3.3\text{‰}$  and  $-54.3 \pm 2.6$ , respectively. Additional  $^{14}\text{C}$  analyses on the Isla Tortugas coral document an  $\sim 11\%$  decrease between  $\sim 1905$  ( $-40.9 \pm 4.5\text{‰}$ ) and  $\sim 1940$ . The implied Suess effect trend ( $-3\text{‰}/\text{decade}$ ) is nearly as large as that observed in the atmosphere over the same time period. If we assume that there is little to no fossil fuel  $^{14}\text{CO}_2$  signature in Cariaco surface waters in  $\sim 1905$ , the waters have an equivalent reservoir age of  $\sim 312$  yr.

### INTRODUCTION

The Cariaco Basin is a small, shallow silled ( $\sim 140$  m) basin located on the northwest Venezuelan margin. Detailed records of past climate variability spanning nearly 600,000 yr are preserved in the basin's rapidly accumulating sediments (Peterson et al. 2000). The sedimentary record is comparably undisturbed by bioturbation due to anoxic conditions at depth. The combination of a lack of bioturbation and seasonally distinct sedimentary input components (terrigenous versus biogenic) conspire to provide an environment that promotes the formation and preservation of distinct annual laminae or varves. Variations in biogeochemical, geochemical, and sedimentological proxies in these sediments have been interpreted to reflect variations in regional sediment discharge, the strength of the tradewinds, and the position of the Intertropical Convergence Zone (e.g. Black et al. 1999; Hughen et al. 1998, 2000; Peterson et al. 1991, 2000).

Although numerous paleoceanographic studies have taken advantage of the unique records preserved in the marine sediments, including detailed radiocarbon-calendar calibrations (e.g. Hughen et al. 2000), a detailed assessment of the natural- $^{14}\text{C}$  or pre-bomb variability has not previously been made. We use annually banded corals from several sites within and around the basin to determine the seasonal variability in pre-bomb  $\Delta^{14}\text{C}$  as it relates to air-sea exchange, surface water dynamics, and the potential influence of the Orinoco River and local fluvial input.

### General Oceanography

Sea surface temperatures in the Cariaco Basin vary in response to both radiative forcing and ocean dynamics. The sea surface temperature minimum in the Cariaco Basin follows the local upwelling regime, with lowest temperatures occurring in April/May. Upwelling in the basin occurs in response to both direct or local wind forcing in relation to the seasonal migration of the Intertropical Convergence Zone (ITCZ) and the replacement of warm, less saline surface waters with subsurface cooler, salty waters through lateral advection and mesoscale eddies (Astor et al. 2003). The seasonal sea surface temperature maximum occurs during late boreal summer and early fall during the time of minimum wind speed. Salinity varies seasonally in direct response to the passage of the ITCZ and

<sup>1</sup>Center for Accelerator Mass Spectrometry, Lawrence Livermore National Laboratory, Livermore, California 94551, USA.

<sup>2</sup>Corresponding author. Email: [tguilderson@llnl.gov](mailto:tguilderson@llnl.gov). Also at Department of Ocean Sciences, University of California-Santa Cruz, Santa Cruz, California 94056, USA.

<sup>3</sup>Department of Geosciences, University of Arizona, Tucson, Arizona 85721, USA.

<sup>4</sup>Now at Department of Earth System Science, University of California-Irvine, Irvine, California 92697, USA.

regional fluvial input from the Río Unare and Río Tuy. The salinity minimum occurs during the August–October rainy season.

The shallow sill inhibits advection of interior waters; thus, the characteristics of the surface waters are primarily controlled by surface waters of the Caribbean and subtropical underwater. Waters shallower than the sill depth interact with surface waters from the outside of the basin. Vertical mixing between upper, well-ventilated waters and those at depth is inhibited by the presence of a strong pycnocline. The boundary between oxic and anoxic waters varies in conjunction with the strength and duration of the upwelling season. This boundary averaged  $280 \pm 40$  m between 1996 and 1998 (Astor et al. 2003; Muller-Karger et al. 2001).

## METHODS

Several cores from long-lived coral colonies were collected in 1996 and 1998 using diver-operated hydraulic drilling gear. For this study, 3 cores were utilized. A *Siderastrea siderea* was cored in March 1996 from the Los Testigos archipelago ( $11^{\circ}23'N$ ,  $63^{\circ}08'W$ ) to the northeast of the Cariaco Basin (Figure 1). Also in March of 1996, a *Montastrea annularis* was drilled on the southwestern side of the Isla Tortuga ( $10^{\circ}54'N$ ,  $65^{\circ}14'W$ ) opening on the Cariaco Basin. The final specimen that we have worked on is a *Montastrea annularis* drilled in July 1998 from Boca de Medio ( $11^{\circ}55'N$ ,  $66^{\circ}36'W$ ) in the Los Roques archipelago. The Los Roques archipelago is outside of the Cariaco Basin proper and should represent a well-mixed non-upwelling site. The Los Testigos site is also outside of the Cariaco proper but is influenced by the same water masses in conjunction with coastal upwelling. In addition, Los Testigos undergoes a pronounced seasonal cycle in salinity as a consequence of Orinoco River discharge.

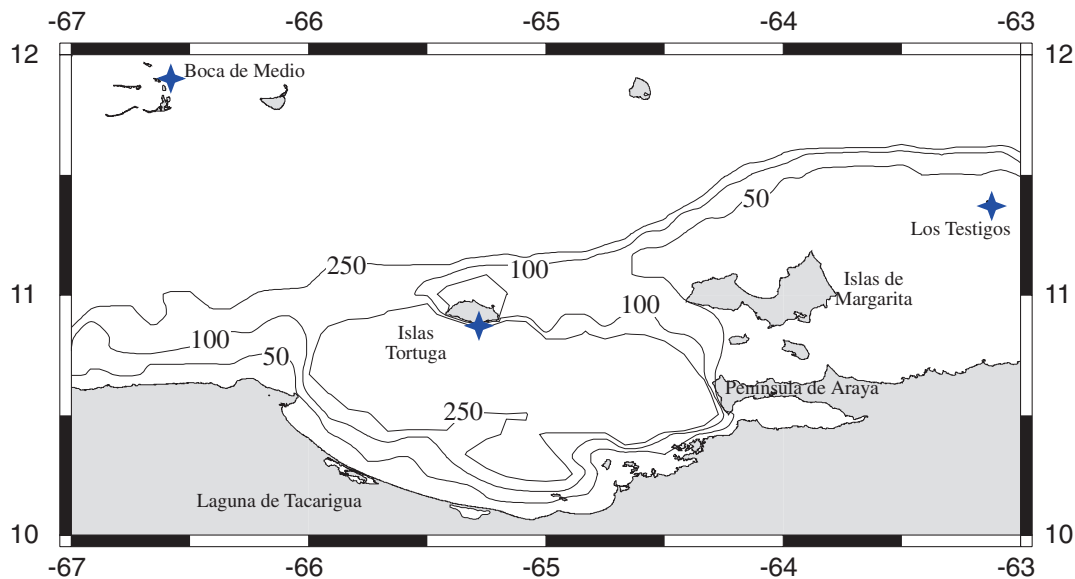


Figure 1 Map of the Cariaco Basin and locations (crosses) of the coral samples discussed. Contours are depths (meters) along the main Venezuelan continental margin.

The cores (9 cm diameter) were cut into ~5-mm slabs, ultrasonically cleaned in distilled water, and air-dried. None of the sampled regions were infiltrated with boring filamentous algae or other organisms. After identifying the major vertical growth axis, pre-bomb levels were identified using density

banding, and the coral was sequentially sampled at 1-mm increments in the time period of interest with a low-speed drill. The coral age-models were derived using a combination of sclerochronology (e.g. Dodge and Vaisnys 1980) and the seasonal cycle recorded in the carbon and oxygen isotopic composition of the coral skeleton (Cole et al. 1993; Guilderson and Schrag 1999; among others). For the Boca de Medio and Testigos samples, ages were assigned using annual density bands and counting back from the top of the coral core. We assumed, based on published literature (e.g. Fairbanks and Dodge 1979), that dense bands formed in the warmest season and assigned the month of September to the samples that coincided with dense bands. Years were determined by counting bands back from the known date of collection. In these samples, density banding was reasonably clear and we assume no more than a 1-yr possible age error. Our isotopic results from the intervals sampled confirm the annual nature of these bands. In the Tortuga sample, density banding was less clear, particularly in the oldest regions. We analyzed stable oxygen and carbon isotopes at 1-mm resolution throughout the core and developed an age model using the seasonal cycle of  $\delta^{18}\text{O}$ . We assumed that the most positive values of  $\delta^{18}\text{O}$  correspond with the coolest month and assigned seasonal positive extremes to March of each year (the coolest month, on average, in the COADS SST data from 11°N, 64°W). Linear interpolation between annual tie points provide the subannual chronology. We assume a slightly larger age uncertainty in the Tortuga core, on the order of  $\pm 1\text{--}2$  yr at the base.

All drilled samples were analyzed for  $\delta^{18}\text{O}$  and  $\delta^{13}\text{C}$  at the University of Arizona, using a Micro-mass Optima™ stable isotope ratio mass spectrometer with an Isocarb™ (common acid bath) automated preparation device. Analytical error, based on replicate analyses of an in-house standard, is approximately  $\pm 0.07\text{‰}$  for  $\delta^{18}\text{O}$  and  $\pm 0.04\text{‰}$  for  $\delta^{13}\text{C}$ . Values are presented relative to PDB.

$^{14}\text{C}$  sampling focused on samples spanning the late 1930s and 1940s. In specimens that had a faster growth rate (*M. annularis* from Tortuga and Boca de Medio), we analyzed every other 1-mm increment, whereas every sample from the slower growing colony (*S. siderea* from Testigos) was analyzed. Individual samples (8–10 mg) were placed in individual vacutainers, evacuated, heated, and then acidified with orthophosphoric acid at 90 °C. The evolved  $\text{CO}_2$  was purified, trapped, and converted to graphite in the presence of an iron catalyst in individual reactors similar to the method described by Vogel et al. (1987). Graphite targets were measured at the Center for Accelerator Mass Spectrometry, Lawrence Livermore National Laboratory (Davis et al. 1990).  $^{14}\text{C}$  results are reported as age-corrected  $\Delta^{14}\text{C}$  (‰) as defined by Stuiver and Polach (1977) and include a background subtraction and the  $\delta^{13}\text{C}$  correction obtained from the stable isotope results. Analytical precision and accuracy of the  $^{14}\text{C}$  measurements is  $\pm 3.5\text{‰}$  ( $1\sigma$ ) as monitored with an in-house homogenized coral standard and officially distributed secondary and tertiary  $^{14}\text{C}$  standards.

## RESULTS

Over the time frame of overlap (late 1930s through early 1940s),  $\Delta^{14}\text{C}$  values at all 3 locations are very similar (Table 1). The mean Isla Tortuga  $\Delta^{14}\text{C}$  is  $-51.9\text{‰}$  ( $n = 40$ ), the Boca de Medio  $\Delta^{14}\text{C}$  averages  $-53.4\text{‰}$  ( $n = 42$ ), and the Los Testigos sample mean is  $-54.4\text{‰}$  ( $n = 53$ ). All 3 locations experience similar range in  $\Delta^{14}\text{C}$ .  $\Delta^{14}\text{C}$  is not very well correlated with  $\delta^{18}\text{O}$  (Figure 2) in the sense that there is not a consistent or strong seasonal cycle (in  $\Delta^{14}\text{C}$ ). Between 1905 and 1908,  $\Delta^{14}\text{C}$  values as recorded in the Islas Tortugas coral average  $-40.9\text{‰}$  ( $n = 41$ ; Figure 3). When compared to the Northern Hemisphere atmosphere in 1905 ( $-4.2\text{‰}$ ), these results yield an equivalent reservoir age of 312 yr. The equivalent rate of change between  $\sim 1906$  to  $\sim 1940$  is  $-3\text{‰}$  per decade.

Table 1 Weighted average of the absolute fraction modern and age-corrected  $\Delta^{14}\text{C}$  (Stuiver and Polach 1977) from corals in the Cariaco region for 4 time windows.

Site	Abs Fm	$\Delta^{14}\text{C}$	$\pm$	<i>n</i>	
<i>Isla Tortugas</i>					
1937.68	1943.29	0.9481	-51.9	3.3	40
1905.07	1907.71	0.9591	-40.9	4.5	41
<i>Boca de Medio</i>					
1942.48	1948.33	0.94660	-53.4	3.3	42
<i>Los Testigos</i>					
1934.21	1946.21	0.9457	-54.3	2.6	53

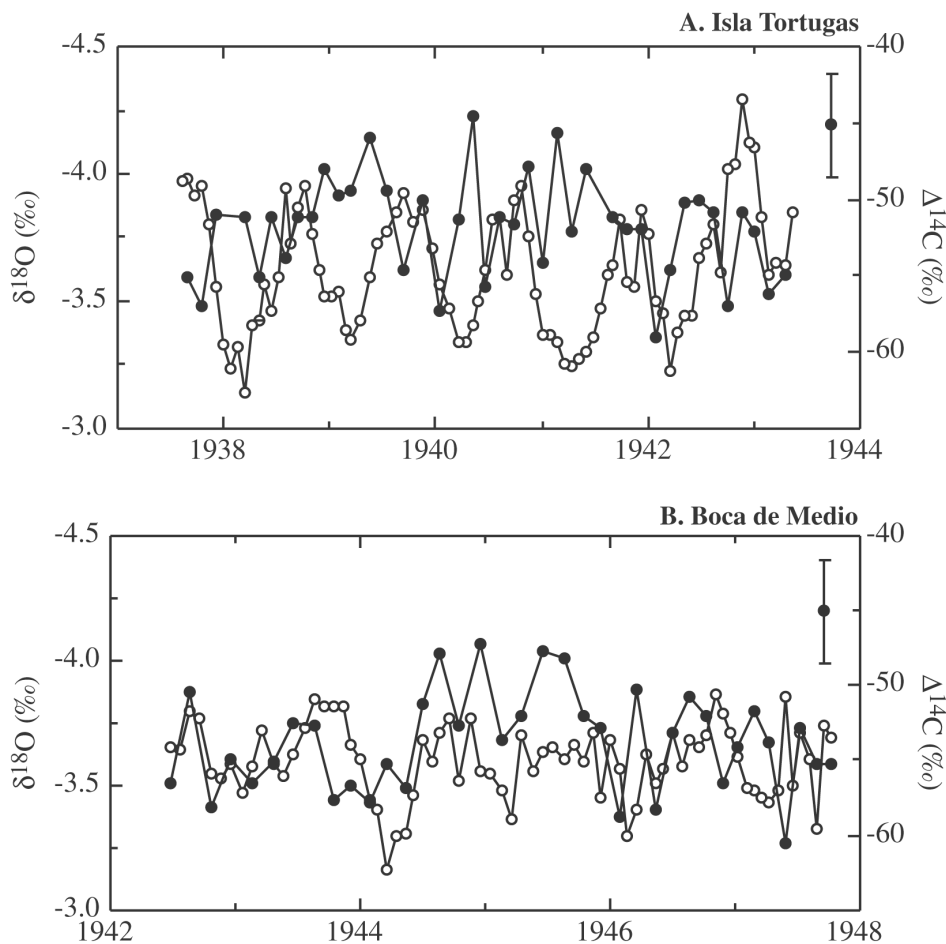


Figure 2 Coral  $\Delta^{14}\text{C}$  (solid symbol) and  $\delta^{18}\text{O}$  (open symbol) from a) Islas Tortugas, b) Boca de Medio, and c) Los Testigos. Data are plotted such that warmer sea surface temperatures (more negative  $\delta^{18}\text{O}$ ) are upward. For clarity, we have plotted a representative 1- $\sigma$   $\Delta^{14}\text{C}$  error bar to the right of each panel; d) the 3 coral-based  $^{14}\text{C}$  time-series on a common time frame: Los Testigos (star), Boca de Medio (open symbol), and Islas Tortugas (closed symbol).

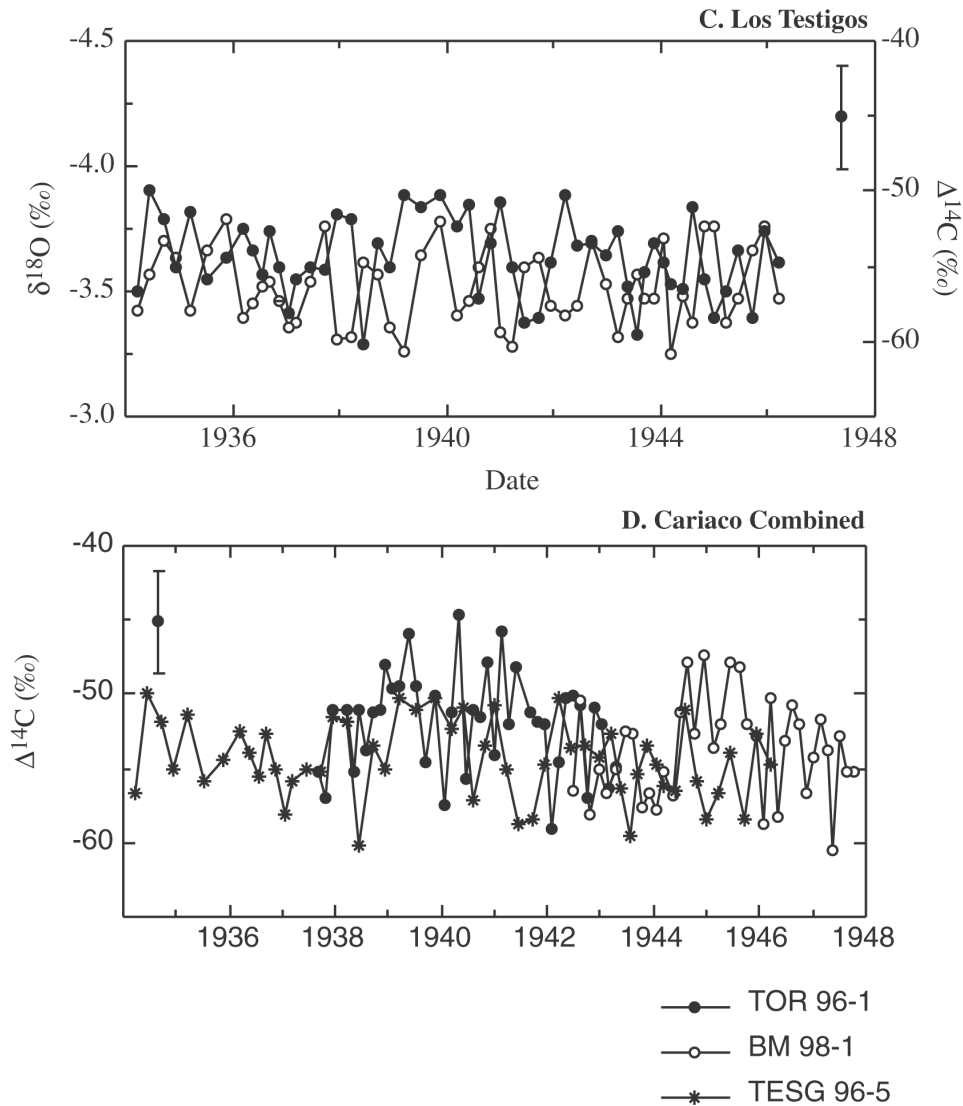


Figure 2 (Continued) Coral  $\Delta^{14}\text{C}$  (solid symbol) and  $\delta^{18}\text{O}$  (open symbol) from a) Islas Tortugas, b) Boca de Medio, and c) Los Testigos. Data are plotted such that warmer sea surface temperatures (more negative  $\delta^{18}\text{O}$ ) are upward. For clarity, we have plotted a representative  $1-\sigma$   $\Delta^{14}\text{C}$  error bar within each panel; d) The 3 coral-based  $^{14}\text{C}$  time-series on a common time frame: Los Testigos (star), Boca de Medio (open symbol), and Islas Tortugas (closed symbol).

## DISCUSSION

In the late 1930s to early 1940s, the 3 locations have similar absolute fraction modern or age-corrected  $\Delta^{14}\text{C}$ . No strong correlation between upwelling season and  $\Delta^{14}\text{C}$  is observed. Over the respective sampling intervals, a  $z$ -score normalization (in which the mean is subtracted from the data and the result is divided by the standard deviation) of the individual  $\delta^{18}\text{O}$  and  $\Delta^{14}\text{C}$  shows no correlation (Figure 4). This is not surprising given the relatively shallow water that is the source for upwelling in the Cariaco Basin and along the Venezuelan Margin. In general, upwelling in this

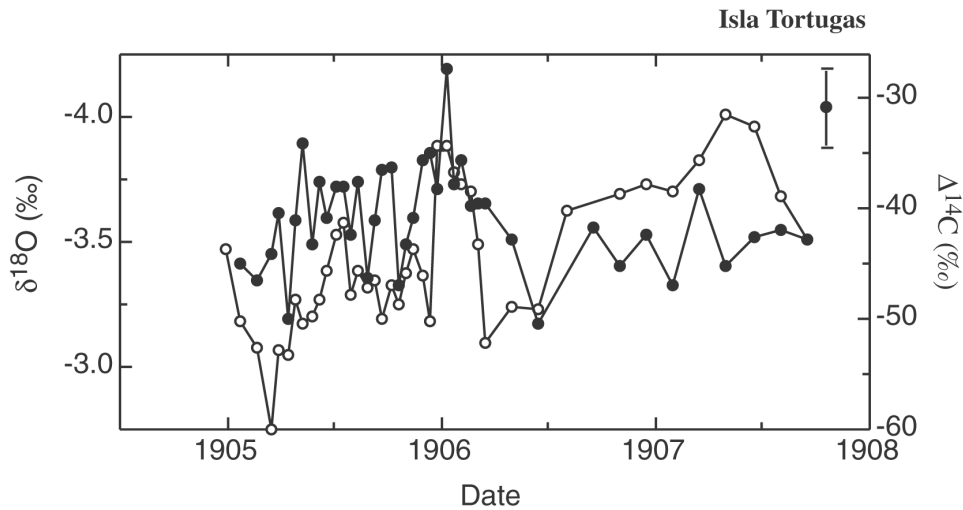


Figure 3 Turn-of-the-century coral  $\Delta^{14}\text{C}$  at Isla Tortugas (solid symbols) and  $\delta^{18}\text{O}$  (open symbols). Note the slightly different scales relative to Figure 2.

region taps subtropical underwater, a recently ventilated water mass that during formation undergoes significant air-sea exchange. Thus, in contrast to the conventional view of the influence of upwelling on  $\Delta^{14}\text{C}$ , very little depletion occurs. This indicates that there is very little difference in the  $^{14}\text{C}$  character of the upwelled water and surface waters of the Caribbean, in stark contrast to the observations provided by nutrients (Astor et al. 2003; Thunell, personal communication). This observation reinforces the concept that  $^{14}\text{C}$  in DIC is primarily a water-mass tracer, whereas nutrient content is a combination of pre-formed nutrient concentration (if applicable) and remineralization of recently exported particulates.

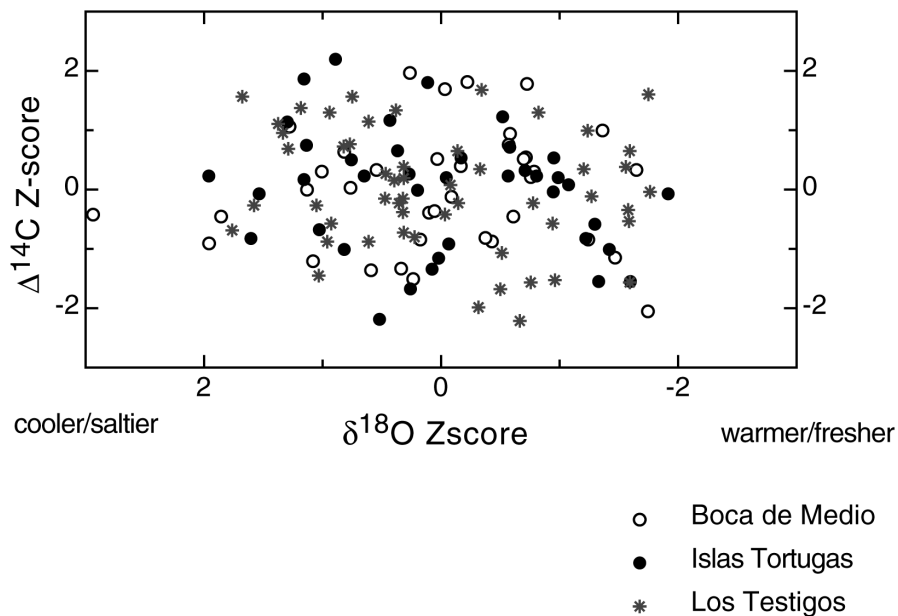


Figure 4 Z-score normalized  $\delta^{18}\text{O}$  versus  $\Delta^{14}\text{C}$  for the respective time-windows. Symbols as in Figure 2d.

It is instructive to assess the effect of  $^{14}\text{C}$ -barren fossil fuel burning on atmospheric  $\text{CO}_2$  and the subsequent effect observed in the ocean. The  $\Delta^{14}\text{C}$  of ocean DIC oceanic response integrates air-sea  $\text{CO}_2$  exchange and ocean dynamics. Over the length of the post-industrial period, atmospheric  $^{14}\text{CO}_2$  has decreased from  $\sim -4\text{‰}$  in 1880 (pentad centered on 1880) with similar values in 1900 ( $\sim -3\text{‰}$ ) to  $\sim -25\text{‰}$  in 1950 prior to the advent of atmospheric nuclear weapons testing, yielding a rate of about  $-3\text{‰}$  per decade. The Cariaco Basin's decrease in  $\Delta^{14}\text{C}$  (Suess effect) is also about  $3\text{‰}$ /decade determined between  $\sim 1905$  and  $\sim 1940$  and is similar to that predicted in a simple 1-D diffusion model (Table 2). Although it is possible that the observed decrease in  $\Delta^{14}\text{C}$  observed at Cariaco is the result of ocean dynamics (e.g. changes in the water mass feeding the upwelling), the interpretation of least astonishment is that the decrease is a consequence of air-sea exchange and the carbon isotopic signature of fossil fuel  $\text{CO}_2$  entering the surface ocean.

Table 2 Suess effect depletion of age-corrected  $\Delta^{14}\text{C}$  recorded in circum-Atlantic surface water time-series. For comparison, we also present the synthetic marine response in a 1-D advection-diffusion model, and as recorded in the atmosphere (Stuiver et al. 1998). Coral and model data were averaged on the pentad centered on 1905 and 1940. (— means no Suess effect within uncertainty of measurements.)

Site, date	$\Delta^{14}\text{C}$ (‰)	Suess $^{14}\text{C}$ %/decade
North Rock Bermuda (Druffel 1997)		
1905	-46	—
1940	-44	
Honduras (Druffel 1980)		
1905	-47	-2.0
1940	-54	
Pickles Reef, Florida (Druffel 1997)		
1905	-49	—
1940	-48	
Plantation Key, Florida (Druffel 1982)		
1905	-49	—
1940	-52	
Islas Tortugas, this study		
1905	-42	-3.0
1940	-52	
1-D model (Stuiver et al. 1998)		-1.5
Atmosphere		-3.8

Our value is in general agreement with that determined by Druffel (1980) on a coral from Belize/Honduras, but not in exact agreement with the coral-based records from the Florida Keys (Druffel 1982; Druffel 1997) and Bermuda (Druffel 1997). Over the respective overlapping post-industrial period ( $\sim 1880$ – $1940$ ), there is no significant linear trend in  $\Delta^{14}\text{C}$  in the Bermuda and Florida Keys records, nor over the interval of common overlap (Figure 5). The Florida Keys records exhibit a

strong  $\Delta^{14}\text{C}$  decrease between  $\sim 1940$  and the mid-1950s, whereas the Bermuda record exhibits no decrease in  $\Delta^{14}\text{C}$  over the length of the Suess interval. The subtle differences in the timing and amplitude of the Suess effect between the various records reinforces the potentially competing influences of air-sea exchange and ocean dynamics on the  $^{14}\text{C}$  isotopic signature of surface waters.

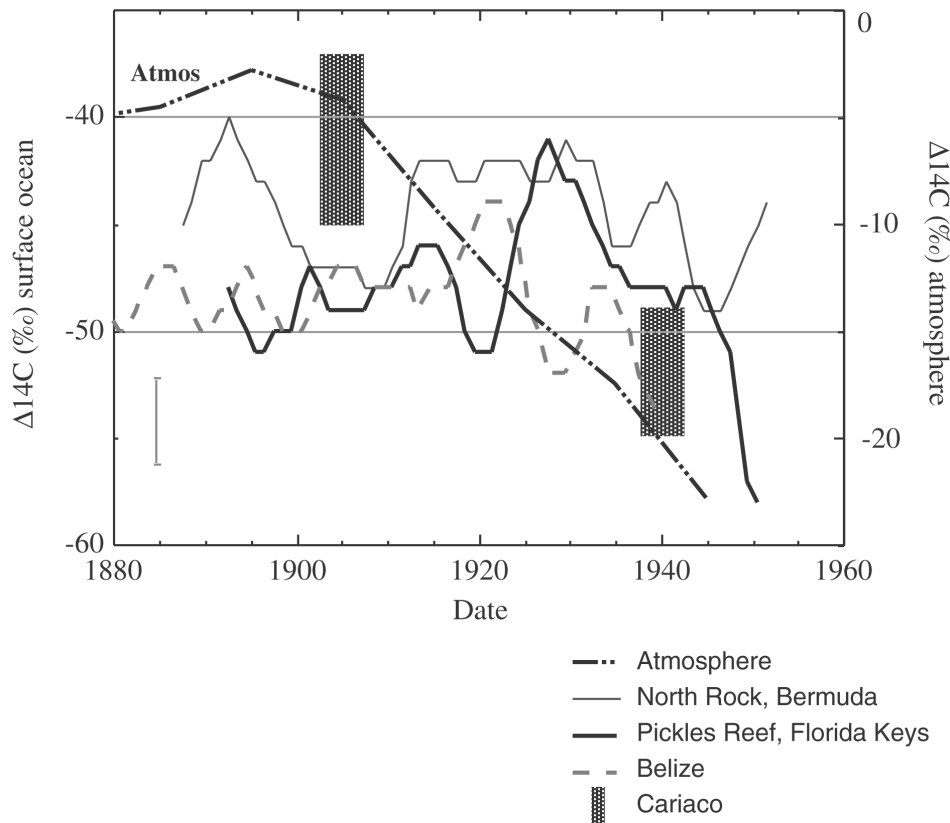


Figure 5  $\Delta^{14}\text{C}$  time histories (AD 1880–1950) of the atmosphere and the surface ocean as recorded in circum-Caribbean/Atlantic corals. Atmosphere data (dash dot) from Stuiver et al. (1998). Coral data are presented from Bermuda (thin solid line; Druffel 1997), Florida Keys (thick solid line; Druffel 1997), Belize (dashed; Druffel 1980), and Cariaco Basin (hatched boxes, this study). Coral data from Druffel are presented as pentad averages derived from annual linear interpolations to the original annual and biannual data. Representative 1- $\sigma$  error bar for the Druffel data is in the lower left corner of the figure. Note that left and right vertical axes correspond to surface water (coral) and atmosphere data, respectively.

## CONCLUSION

We have reconstructed the  $\Delta^{14}\text{C}$  of late-1930s and early-1940s surface waters in and around the Cariaco Basin from hermatypic corals. We do not see a significant difference in values from within (Isla Tortugas,  $-51.9 \pm 3.3\text{‰}$ ) and outside (Boca de Medio,  $-53.4 \pm 3.3\text{‰}$ ; Los Testigos,  $-54.3 \pm 2.6$ ) of the basin. These values are similar to those of subtropical surface waters and indicate a shallow, well-ventilated source that feeds upwelling in the basin.

Samples from Isla Tortugas demark an  $\sim 11\text{‰}$  decrease between  $\sim 1905$  and  $\sim 1940$ . The implied Suess effect trend ( $-3\text{‰/decade}$  between 1905 and 1940) is nearly as large as that observed in the atmosphere ( $-4\text{‰/decade}$ ) and larger than that estimated from other circum-Atlantic corals spanning the same time range.



If we assume that there is little to no fossil fuel  $^{14}\text{C}$  signature in Cariaco surface waters in ~1905, the waters have an equivalent reservoir age of ~312 yr. This is slightly younger than the ~420 yr reservoir age derived from measurements on mid-19th century planktonic foraminifera recovered from sediment cores (Black et al. 1999). The difference reflects natural variability related to stratification and the extent of air-sea isotopic equilibration in the basin and the formation regions of the subtropical underwaters.

## ACKNOWLEDGMENTS

Collection of the coral cores supported by the NSF (OCE-9510062) to J E C and  $^{14}\text{C}$  analyses by the UCDRD and LLNL/LDRD program to T G and J S. Comments and criticisms of this manuscript were provided by P Reimer and K Hughen. Preparation of graphite targets was performed by T G. We thank J Westbrook and P Zermeño for pressing the vast majority of graphite samples into targets, and H Barnett for help in sampling and processing cores.  $^{14}\text{C}$  analyses were performed under the auspices of the US Department of Energy by the University of California Lawrence Livermore National Laboratory (contract W-7405-Eng-48). Data will be digitally archived at NOAA's World Data Center-A (Boulder, Colorado, USA).

## REFERENCES

- Astor Y, Muller-Karger F, Scranton MI. 2003. Seasonal and interannual variation in the hydrography of the Cariaco Basin: implications for basin ventilation. *Continental Shelf Research* 23:125–44.
- Black DE, Peterson LC, Overpeck JT, Kaplan A, Evans MN, Kashgarian M. 1999. Eight centuries of North Atlantic Ocean atmosphere variability. *Science* 286:1709–13.
- Cole JE, Fairbanks RG, Shen GT. 1993. Recent variability in the Southern Oscillation: isotopic results from a Tarawa atoll coral. *Science* 260:1790–3.
- Davis JC, Proctor ID, Southon JR, Caffee MW, Heikkinen DW, Roberts ML, Moore TL, Turteltaub KW, Nelson DE, Loyd DH, Vogel JS. 1990. LLNL/UC AMS facility and research program. *Nuclear Instruments and Methods in Physics Research B* 52:269–72.
- Dodge RE, Vaisnys JR. 1980. Skeletal growth chronologies of recent and fossil corals. In: Rhoads DC, Lutz RA, editors. *Skeletal Growth of Aquatic Organisms, Top. Geobiology Volume 1*. New York: Plenum. p 493–517.
- Druffel EM. 1980. Radiocarbon in annual coral rings of the Pacific and Atlantic oceans [PhD dissertation]. San Diego: University of California, San Diego. 213 p.
- Druffel EM. 1982. Banded corals—changes in oceanic C-14 during the little ice age. *Science* 218:13–9.
- Druffel ERM. 1997. Pulses of rapid ventilation in the North Atlantic surface ocean during the past century. *Science* 275:1454–7.
- Druffel ERM. 1996. Post-bomb radiocarbon records of surface corals from the tropical Atlantic Ocean. *Radiocarbon* 38(3):563–72.
- Guilderson TP, Schrag DP. 1999. Reliability of coral records from the western Pacific warm pool: a comparison using age-optimized records. *Paleoceanography* 14:457–64.
- Hughen KA, Overpeck JT, Lehman SJ, Kashgarian M, Southon J, Peterson LC, Alley R, Sigman DM. 1998. Deglacial changes in ocean circulation from an extended radiocarbon calibration. *Nature* 391:65–8.
- Hughen KA, Southon JR, Lehman SJ, Overpeck JT. 2000. Synchronous radiocarbon and climate shifts during the last deglaciation. *Science* 290:1951–4.
- Muller-Karger F, Varela R, Thunell R, Scranton M, Bohrer R, Taylor G, Capelo J, Astor Y, Tappa E, Tung-Yuan H, Walsh JJ. 2001. Annual cycle of primary production in the Cariaco Basin: response to upwelling and implications for vertical export. *Journal of Geophysical Research* 106:4527–42.
- Peterson LC, Haug GH, Hughen KA, Rohl U. 2000. Rapid changes in the hydrologic cycle of the tropical Atlantic during the last glacial. *Science* 290:1947–51.
- Peterson LC, Overpeck JT, Kipp NG, Imbrie J. 1991. A high-resolution late-Quaternary upwelling record from the anoxic Cariaco Basin, Venezuela. *Paleoceanography* 6:99–119.
- Stuiver M, Polach H. 1977. Discussion: reporting of  $^{14}\text{C}$  data. *Radiocarbon* 19(3):355–63.
- Stuiver M, Reimer PJ, Braziunas TF. 1998. High-precision radiocarbon age calibration for terrestrial and marine samples. *Radiocarbon* 40(3):1127–51.
- Vogel JS, Southon JR, Nelson DE. 1987. Catalyst and binder effects in the use of filamentous graphite for AMS. *Nuclear Instruments and Methods in Physics Research B* 29:50–6.