

The JOURNAL of THE INSTITUTE OF NAVIGATION

VOL. XII, NO. 2

APRIL

1959

Blind Landing W. J. CHARNLEY	115
Handling a Vessel in Ice U.S. HYDROGRAPHIC OFFICE	141
Loran Accuracy Diagrams for Four-station Fixes K. HASEGAWA	153
The Admiralty Chart A DISCUSSION	163
Electronic Sector-scanning Asdic D. G. TUCKER	184
Navigating the 'Small World' C. MUDIE	190
Off the Beaten Track: Journey Across Antarctica G. LOWE	195

FORUM

Errors in Radar Appreciations	198
The Collision Regulations through a Translator's Eyes	201
Record	207
Reviews	215

THE INSTITUTE OF NAVIGATION
AT THE ROYAL GEOGRAPHICAL SOCIETY
1 KENSINGTON GORE LONDON SW7

JOHN MURRAY (PUBLISHERS) LTD., 50 ALBEMARLE STREET, LONDON W1

PRICE TEN SHILLINGS

THE INSTITUTE OF NAVIGATION

Patron

H.R.H. PRINCE PHILIP DUKE OF EDINBURGH, K.G., K.T.

OFFICERS AND COUNCIL

President

Captain F. J. Wylie, R.N.(ret.)

Vice-Presidents

Wing Commander E. W. Anderson, O.B.E., D.F.C., A.F.C.

Captain G. W. Wakeford, M.B.E.

Hon. Treasurer: Mr. D. O. Fraser

Chairman of the Technical Committee

Captain A. M. A. Majendie

Chairman of the Membership and Fellowship Committee

Rear Admiral K. St. B. Collins, C.B., O.B.E., D.S.C.

Other Members of the Council

Captain W. Baillie, M.V.O., O.B.E.

Captain G. S. Ritchie, D.S.C., R.N.

Mr. C. S. Durst, O.B.E.

Captain G. C. Saul

Wing Commander J. L. Mitchell,

Captain A. J. R. Tyrrell

M.V.O., D.F.C., A.F.C.

Mr. J. Vivian, D.S.O., D.F.C.

Mr. J. B. Parker

Captain C. J. Wynne-Edwards, D.S.C., R.N.

Mr. E. W. Pike

The directors of navigation at the Admiralty, the Air Ministry and the Ministry of Transport and Civil Aviation attend meetings of the Council as *ex-officio* members.

Executive Secretary: M. W. Richey *Assistant Secretary:* Miss L. M. A. Tower

The Journal of the Institute of Navigation

The *Journal* is published quarterly by the Institute and is edited by the Executive Secretary. It contains original papers contributing to the science of navigation, including those presented at meetings of the Institute together with the ensuing discussion. In addition the *Journal* includes a record of current navigational work, reviews of important books, and other matters of concern to those interested in navigation. The views expressed in the *Journal* are not necessarily those of the Institute, or of any organization or department to which the authors may belong.

The *Journal* is free to all members of the Institute. It is sold to the public at ten shillings per copy or, by subscription, at forty-one shillings per annum (post free) and may be obtained through all booksellers and John Murray (Publishers) Ltd., 50 Albemarle Street, London W1.

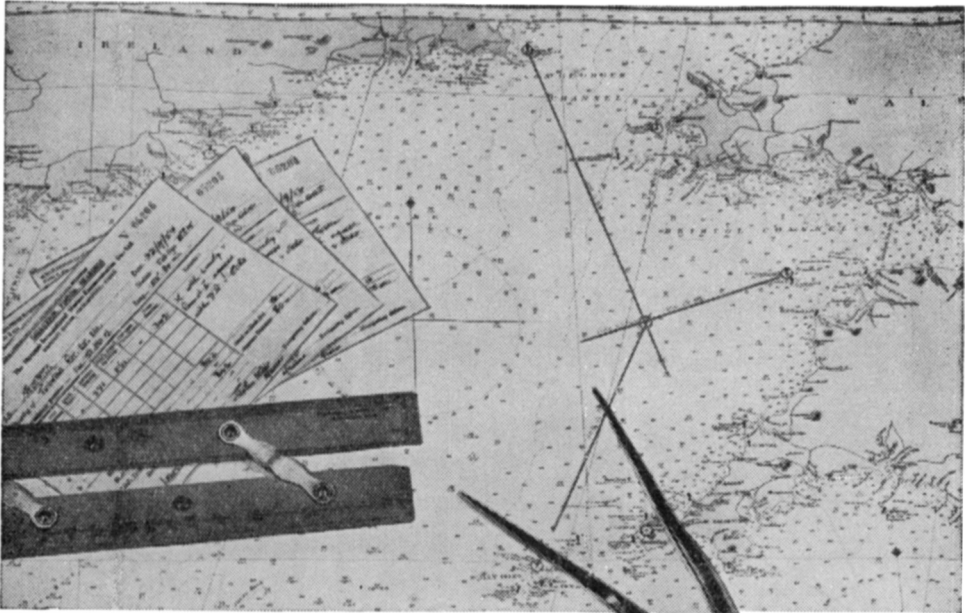
Contributions, which are welcomed from both members and non-members, should be addressed to the Editor.

Enquiries for advertising space should be addressed to the Institute offices.

The postal address of the Institute is:

The Institute of Navigation,
at The Royal Geographical Society,
1 Kensington Gore, London SW7.

Telephone: Kensington 5011.




Reproduced from Admiralty chart No. 1598 with the permission of the Controller, H.M. Stationery Office and of the Hydrographer of the Navy.

UTTERLY RELIABLE D.F. BEARINGS

when you need them most

When prolonged bad weather has made it impossible to obtain sights during an ocean passage and the navigator is approaching crowded shipping lanes and a dangerous coast he turns with confidence to his Marconi "Lodestone". He *knows* it will give him the accurate trustworthy information he needs to enable him to proceed in safety—in foul weather, when the ship is lively, just as in fair.



Marconi "Lodestone" Direction-Finder

The "Lodestone" is sturdy and compact, arranged for desk or bench mounting and may be installed at any distance up to 60 ft. from the loop aerial. Gyro-compass coupling is available if required. Degree and tuning scales are of large


diameter and internally illuminated for precision and easy reading. The use of the "sense check" switch automatically changes the bearing scale to the correct setting. Only in very exceptional cases will correction curves be necessary

MARCONI MARINE

maintain service facilities in all principal ports

THE MARCONI INTERNATIONAL MARINE COMMUNICATION COMPANY LIMITED

Marconi House, Strand, London, W.C.2. Telephone : COVent Garden 1234




PILOTAGE **in Congested Channels**

By superimposing an image of the P.P.I. on a large scale chart, at the scale of the chart, the Unit gives an almost instantaneous fix of the ship's position and provides a continuous fix on other ships, etc. It has proved to increase considerably the accuracy of navigation ordinarily obtained by radar, particularly where True Motion equipment has been installed.

BARR & STROUD LTD.

ANNIESLAND, GLASGOW, W.3. Kinnaird House, 1 Pall Mall East, S.W.1




ESCORT

*marine radar
equipment*

THE *new* light-weight radar
embodying special features
for early and unambiguous
interpretation of the display.

Write for leaflet G 14037



for
ships
of every
size

THE BRITISH THOMSON-HOUSTON CO., LTD.
LEICESTER, ENGLAND

an A.E.I. Company

AS251

TELEPHONE LEICESTER 23821
or nearest district office

BELFAST 29368
BRISTOL 20111
CARDIFF 32291
DUBLIN 77379

GLASGOW CENTRAL 4331
LIVERPOOL ROYAL 4391
LONDON BELGRAVIA 7011
MANCHESTER BLACKFRIARS 2691

MIDDLESBROUGH 2476
NEWCASTLE-UPON-TYNE 25040
SHEFFIELD 23086
SWANSEA 52151

In nine years

DECCA RADAR

has been ordered for over

8000 ships

All the following ships of 20,000 tons or more built since the war are fitted with Decca Marine Radar

"AELLO"
 "ALEXANDRA I"
 "ALVENUS"
 "ANDROS CAPE"
 "ANDROS CASTLE"
 "ANDROS SAILOR"
 "ANDROS SPRINGS"
 "ANDROS TEMPEST"
 "ANDROS THRILL"
 "ANDROS THUNDER"
 "ANDROS TOWER"
 "ANDROS TRIUMPH"
 "ARCADIA"
 "ARETUSA"
 "ARKADIA"
 "ARGUSTUS"
 "BIDEFORD"
 "BORGNY"
 "BRITISH DUCHESS"
 "BRITISH FAITH"
 "CAROLINE OETKER"
 "CASTELLA"
 "CHARIOT"
 "CHRYSANTHY L"
 "CITIES SERVICE BALTIMORE"

"CITIES SERVICE MIAMI"
 "CITIES SERVICE NORFOLK"
 "CONTE BIANCAMANO"
 "CONTE GRANDE"
 "COSMIC"
 "CRADLE OF LIBERTY"
 "CRINIS"
 "CRISTOFORO COLOMBO"
 "DYNAMIC"
 "ELIOS"
 "EMPRESS OF BRITAIN"
 "ESSO BERLIN"
 "ESSO BRISTOL"
 "ESSO DURHAM"
 "ESSO GUILDFORD"
 "ESSO SALISBURY"
 "ESSO SOUTHAMPTON"
 "ESSO WINCHESTER"
 "ESSO WINDSOR"
 "FELCE"
 "FERNCOAST"
 "FERNCRAIG"
 "FERNROSE"
 "GRIPSHOLM"
 "ISANDA"


"ISARA"
 "ISIDORA"
 "ISOCARDIA"
 "ISOMERIA"
 "ISSELIA"
 "JAKINDA"
 "KYMO"
 "LARGO"
 "LIBERTY BELL"
 "MARATHON"
 "MARIETTA"
 "MASTER MICHAEL"
 "MINA D'AMICO"
 "MIRAFLORES"
 "MIRELLA D'AMICO"
 "NAESS COMMANDER"
 "NAESS COMPANION"
 "NAPIER"
 "NEAPOLIS"
 "NIKKO MARU"
 "ORE-CHIEF"
 "ORSOVA"
 "PHANTOM"
 "POLINICE"
 "REIN"

"ROYAL ARROW"
 "RUNNER"
 "SATURNIA"
 "SAVINA"
 "SOYA-ELISABETH"
 "SPEEDWAY"
 "SPYROS NIARCHOS"
 "STATUE OF LIBERTY"
 "SYLVAN ARROW"
 "TANK EARL"
 "TRINIDAD"
 "VULCANIA"
 "W. ALTON JONES"
 "WORLD CONCORD"
 "WORLD ENTERPRISE"
 "WORLD GRACE"
 "WORLD GUARDIAN"
 "WORLD GUIDANCE"
 "WORLD HARMONY"
 "WORLD INDUSTRY"
 "WORLD INFLUENCE"
 "WORLD INTEGRITY"
 "WORLD JURY"
 "WORLD SPIRIT"
 "WORLD UNITY"

DECCA RADAR LTD · LONDON · ENGLAND

DECCA RADAR

PRECISE NAVIGATION AND CONTROL




- SUPERSONIC FIGHTERS
- LOW-LEVEL TACTICAL SUPPORT AIRCRAFT
- ALL-WEATHER CIVIL AND MILITARY AIRCRAFT
- VERTICAL-TAKE-OFF AIRCRAFT
- HIGH-PERFORMANCE TRANSPORT AIRCRAFT
- WEAPONS SYSTEMS
- LOW-ALTITUDE BOMBING SYSTEMS
- SUPERSONIC BOMBERS

The heart of any advanced navigation and automatic control system is the basic stable reference in the aircraft. The Sperry twin-gyro platform, employing the "Rotorace" technique, provides a highly accurate fully manoeuvrable reference which is particularly applicable to combined Inertia/Doppler navigation systems.

SPERRY precision systems

SPERRY GYROSCOPE COMPANY LIMITED · BRENTFORD · MIDDLESEX

ENGINEERING, MARINE, WELDING & NUCLEAR ENERGY EXHIBITION
APRIL 16th TO 30th. STAND NO. 9, ROW F, GRAND HALL



FULL SPEED AHEAD!
WITH



NAVIGATIONAL INSTRUMENTS

The "HEZZANITH" Patent MARK VII
**PROJECTOR BINNACLE
AND COMPASS**

By means of a series of optical elements an enlarged erect image of a portion of the card covering an arc of 40° in length is produced on a ground glass screen which is viewed in an adjustable plane mirror.

All stray light is effectively screened, and there is a completely unobstructed view of the card from above, permitting the normal use of an azimuth instrument by day or night.

*Send for our special Projector Binnacle
Leaflet (NJ.59).*


HEATH & COMPANY

(Incorporated with W. F. Stanley & Co. Ltd.)

NEW ELTHAM - LONDON, S.E.9

Phone : ELTHAM 3836


Cables : "Polaris, Souphone, London"



CUNARD LINERS are fitted with

Among the ships fitted are
R.M.S. Queen Mary
R.M.S. Caronia, M.V. Britannic
R.M.S. Queen Elizabeth

*Photographs by kind permission of
 The Cunard Steam-ship Company Ltd.*




Over 4,800 vessels are now equipped with the Decca Navigator. They vary in size from majestic passenger liners — such as these world famous Cunard ships — to small fishing boats. This vast fleet demands and receives from the Decca Navigator System an unequalled service of continuous, high accuracy navigational position information, in the waters of North West Europe and in the Canadian Maritimes.

THE DECCA NAVIGATOR

THE WORLD'S MOST ACCURATE NAVIGATION SYSTEM

THE DECCA NAVIGATOR COMPANY LIMITED · LONDON

A sure guide to a good ship....



On the high seas ...
Browns pioneered the design and installation
of British Combination Steering Consoles.



In and out of harbour and for
inshore working ...
the latest $\text{\textcircled{B}}$ Small Boat Single Unit
Depth Indicator Type 202—readings from
2-120 feet—600 soundings per minute.



S. G. BROWN, LTD.
(Incorporating The Submarine
Signal Co., London, Ltd.)



SHAKESPEARE STREET,
WATFORD, HERTS.
Tel. 27241
Grams. "Sidbrownix, Watford."

THE USE OF RADAR AT SEA

A comprehensive handbook for the Navigator

Revised edition including a new 16-page addendum. 45s. net

Published for THE INSTITUTE OF NAVIGATION by

HOLLIS & CARTER

25 Ashley Place, London, S.W.1.

Old book—NEW LOOK

THE ART OF ASTRONOMICAL NAVIGATION

by S. M. BURTON

being the modernized version of the old favourite


A MANUAL OF MODERN NAVIGATION

BROWN, SON & FERGUSON, Ltd.

52-58, DARNLEY STREET, GLASGOW, S.1

Price 18/6

Marconi in Sea Communications



**All radio approach
and marker beacons
around the British Isles
have been designed
and manufactured
by Marconi**

MARCONI

MARITIME COMMUNICATIONS

MARCONI'S WIRELESS TELEGRAPH COMPANY LIMITED, CHELMSFORD, ESSEX, ENGLAND

M7

You can be
sure of
SHELL



THE MATHEMATICAL PRACTITIONERS OF TUDOR AND STUART ENGLAND

E. G. R. TAYLOR

In his Foreword to this book, Sir Harold Spencer Jones writes: 'Professor Taylor has given a fascinating account of these mathematical practitioners and of the development of ideas, methods and instruments from Tudor times to early in the eighteenth century, which forms a valuable contribution to a little-known epoch in the history of navigation and surveying.'

'The Institute of Navigation is to be congratulated on having sponsored this valuable book.' *Journal of the Royal Naval Scientific Service.*

'An important contribution to the history of scientific progress in England, and in particular to the history of navigation.' *The Geographical Journal.*

'Members of the Institute of Navigation have reason to congratulate themselves upon their happy choice of an author.' *Journal of the Franklin Institute (U.S.A.).*

'This is a most important and interesting book.' *The Nautical Magazine.*

CAMBRIDGE UNIVERSITY PRESS

for the Institute of Navigation

Demy 8vo. 442 pages, illustrated. Price 55s. net (45s. to Members).

OBSERVATIONAL ERRORS

E. W. ANDERSON and J. B. PARKER

This is the first of a series of monographs which the Institute is sponsoring on subjects closely allied to navigation. Essentially it gives an elementary account of the ideas and concepts behind the statistical theory of errors. Though the examples used are primarily navigational, it is designed to appeal to all who have to deal with information or observations which are subject to error: navigation thus appears mainly as a convenient and convincing source of illustration. The style of writing is vivid and direct, and has led to an unconventional but simple presentation that will appeal to the practical man.


JOHN MURRAY

for the Institute of Navigation

Royal 8vo. 32 pages, 25 diagrams. Price 5s. net



Scanner



Transmitter/Receiver

Kelvin Hughes

UNIT

Radar system

RADAR TO MEASURE

For the first time shipowners can now have the advantages of a radar exactly suited to their needs. This is achieved by combining suitable standard basic units of the new Kelvin Hughes radar according to operational requirements.

VERSATILITY The four display units range from an outstanding 9-in P.P.I. intended for small vessels, to a 16-in P.P.I. with relative or true motion presentation. Where required two displays can be operated from the one transmitter and scanner.

HIGH PERFORMANCE Whichever display unit is chosen it operates in conjunction with a high powered transmitter, developed from the successful Kelvin Hughes Type 14 radar, and a unique slotted waveguide scanner. This adds up to high performance, good range and bearing discrimination and excellent picture definition.

ECONOMY Standardisation of basic units enables shipowners to have the best possible radar for their operational needs.


SERVICE Unit construction and the use of many common parts simplifies service administration and maintenance.

Please write for further details.




KELVIN HUGHES

THE TWO GREATEST NAMES IN NAVIGATION




Type 14/9 Display



Type 14/12 Display



Type 14/12P (True Plot)



Type 14/16P (True Plot)

KELVIN & HUGHES (MARINE) LIMITED, ST. CLARE HOUSE, MINORIES, LONDON, EC3

TGA KHM 109B



*Frontspiece. The U.S. Coast Guard icebreaker Clover breaking a channel for I.S.T. 1110 north-east of Point Barrow.
An article on ship-handling in ice appears on page 141.*